

Appendix C: Public Engagement Documentation

Fayette County Comprehensive Transportation Plan Update and Master Path Plan

Project Management Team

	Name	Affiliation
1.	Audrey Johnson	ARC
2.	David Haynes	ARC
3.	Ellen Walls	Brooks Town Manager
4.	LaShawn Gardiner	City of Fayetteville, Community Development Planner
5.	Vanessa Birrell	Fayette County Director of Environmental Management
6.	Phil Mallon	Fayette County Project Manager
7.	Joe Robison	Fayette County Public Works
8.	Carlotta Ungaro	Fayette Chamber
9.	Roshnee Lawrence	GDOT
10.	Charles Robinson	GDOT
11.	David Borkowski	Peachtree City, City Engineer
12.	Phillip Trocquet	Tyrone Planning & Development Coordinator
13.	Jonathan Webster	Consultant team
14.	Michael Kray	Consultant team
15.	Emily Ritzler	Consultant team
16.	Colin Chesston	Consultant team
17.	Britt Stork	Consultant team
18.	Steve Cote	Consultant team
19.	Kai Zuehlke	Consultant team
20.	Caroline Evans	Consultant team
21.	Genesis Harrod	Consultant team

Fayette County Comprehensive Transportation Plan Update and Master Path Plan

Stakeholder Committee

First Name	Organization	Title	Email Address
Ray Gibson	Fayetteville Elected Official/Representative	Local Jurisdiction	rgibson@fayetteville-ga.gov
Brian Eubanks	Fayette County Sheriff's Office	Major	beubanks@fayettecountyga.gov
Martin Sas	Fayette County Transportation Committee	Citizen Representative	mkrs@mac.com
Keith Larson	Southside Cycling Club	Bicycling Community Advocate	Keith_Larson@BellSouth.net
Antonio Valenzuela	Fulton County Representative	Adjacent Jurisdiction	antonio.valenzuela@fultoncountyga.gov
Audrey Johnson	ARC	Project Management Team	AuJohnson@atlantaregional.org
Bryan LaBrecque	Atlanta Regional Airport / Falcon Field & Clayton State U Peachtree City	Airport	BryanLaBrecque@clayton.edu
Carlotta Ungaro (President & CEO)	Fayette Chamber of Commerce	Economic and Community Development	Carlotta@FayetteChamber.org
Caroline Evans	Blue Cypress Consulting	Project Management Team	caroline.evans@bluecypress-consulting.com
Charles Robinson	GDOT	Project Management Team	chrobinson@dot.ga.gov
David Haynes	ARC	Project Management Team	dhaynes@atlantaregional.com
Debbie Britt	Piedmont Fayette Hospital	Major employer	Debbie.Britt@piedmont.org
Genesis Harrod	Jacobs	Project Management Team	Genesis.Harrod@jacobs.com
Jamie Tapp (Long-Range Planning)	Hartsfield-Jackson International Airport	Airport	jaimitiger@gmail.com
Jeff Duncan	Tyrone Elected Official/Representative	Local Jurisdiction	jduncan@tractor-equipment.com
Jeff Wix	Fayette Senior Services	Aging population	jwix@fayss.org
Jennifer Johnson	Peachtree City Convention & Visitor's Bureau	Economic Development	jjohnson@visitpeachtreecity.com
Joddie Gray	South Fulton CID	Freight	jgray@southfultonicid.com
Katie Pace (CEO)	Southern Conservation Trust	Environmental Group	katie@sctlandtrust.org
Lee Kelley	Clayton County Representative	Adjacent Jurisdiction	lee.kelley@claytoncountyga.gov
Maurice Ungaro	Brooks Representative	Local Jurisdiction	mungaro@tcfatl.com
Mayor Vaness Fleisch	Peachtree City Elected Official/Representative	Local Jurisdiction	vfleisch@peachtree-city.org

Michael Kray	Jacobs	Project Management Team	michael.kray@jacobs.com
Minister BaSean Jackson	Fellowship of Love Church	Religious Community	baseanssc@icloud.com
Pastor Mike Stachura	Grace Evangelical Church	Religious Community	mike.stachura@gracechurchfayette.org
Phil Mallon	Fayette County Project Manager	Project Management Team	pmallon@fayettecountyga.gov
Phil Peevy	GDOT	Project Management Team	Ppeevy@dot.ga.gov
Quinn Bledsoe	Peachtree City Parks and Rec	Parks	qbledsoe@peachtree-city.org
Rick Halbert	Pinewood Atlanta Studios	Major employer	rick@halbertdevelopment.com
Stephen Childs	Panasonic Automotive Systems America	Major employer	stephen.childs@us.panasonic.com
Tavoris Edwards	Coweta County Representative	Adjacent Jurisdiction	tedwards@coweta.ga.us
Vivian Delgadillo Canizares	GDOT	Project Management Team	mcanizares@dot.ga.gov
Wyatt Martin	Young Professionals Fayette Connect Group	Young Professionals	wyatt@complete-insurance.com
Megan Barker	Fayette County Development Authority	Business Retention and Expansion Manager	mbaker@fayettega.org
Joddie Gray	South Fulton CID	Administrator	grayj@urbantrans.com
Roxane Owen	Fayette County Schools	Director of Transportation	owen.roxane@mail.fcboe.org
Jeff King	Operation Mobilization (OM) USA	Director of Internships and Volunteer Services	jeff.king@om.org
Gary Farr	Fayette County Sheriff's Office	Lieutenant	gfarr@fayettecountyga.gov
Peter Walker		Mr	peterdonaldwalker@gmail.com
Scot Dube	Sigvaris, Inc.	President / CEO	scot.dube@sigvaris.com
Charles McCollum	Recreation Commission	Chairman	cmccollum@aquadesignsystems.com

Stakeholder Meeting #1 11/24/2017 - Summary

Agenda



Stakeholder Advisory Committee

Meeting #1

November 14, 2017

Agenda

- Welcome, Sign-in, & Refreshments
 - Introductions
 - One Word
 - Fayette Transportation Plan Overview
 - ⇒ Best / Worst
 - ⇒ Information Sharing
 - ⇒ Website
 - Goals and Objectives Discussion
 - Breakouts
 - ⇒ Line Matching Exercise
 - ⇒ Priority Exercise
 - ⇒ Modal issues
 - Desired Plan Outcomes
-




Sign in

Stakeholder Meeting Sign In

November, 14th 2017



**TRANSPORTATION
PLAN**





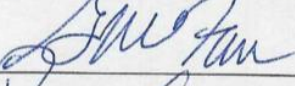



Name	Signature
Abby Bradley	
Anita Godbee	
Antonio Valenzuela	
Audrey Johnson	
Bryan LaBrecque	
Carlotta Ungaro	
David Haynes	
Debbie Britt	
Jamie Tapp <i>Jaimi</i>	
Jeff King	
Jeff Wix	
Jennifer Johnson	

Stakeholder Meeting Sign In

November, 14th 2017






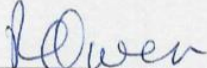
TRANSPORTATION
PLAN

Name	Signature
Scot Dube	
Sherriff Babb	
Stephen Childs	
Tavoris Edwards	
Wyatt Martin	
Charles McCallum	
Ray Gibson	
PETER WALKER	
GARY FARR	
BRIAN EURANKS	
Rick Hebut	
JOE ROBISON	

Stakeholder Meeting Sign In

November, 14th 2017



Name	Signature
Joan Young Megan Baker	
Joddie Gray	
Katie Pace	
Keith Larson	
Lee Kelley	
Vaness Fleisch	
BaSean Jackson	
Mike Stachura	
Paul Post	
Quinn Bledsoe	
Roshnee Lawrence	
Roxane Owen	

Stakeholder Meeting Sign In

November, 14th 2017



TRANSPORTATION
PLAN

Name	Signature
Vanessa Birrell	Vanessa Birrell
MARTIN SAS	Martin A. Sas
LASHAWN GARDNER	Lashawn Gardner
MAURICE UNGAW	Maurice Ungaw



Stakeholder Advisory Committee Meeting #1

November 14, 2017

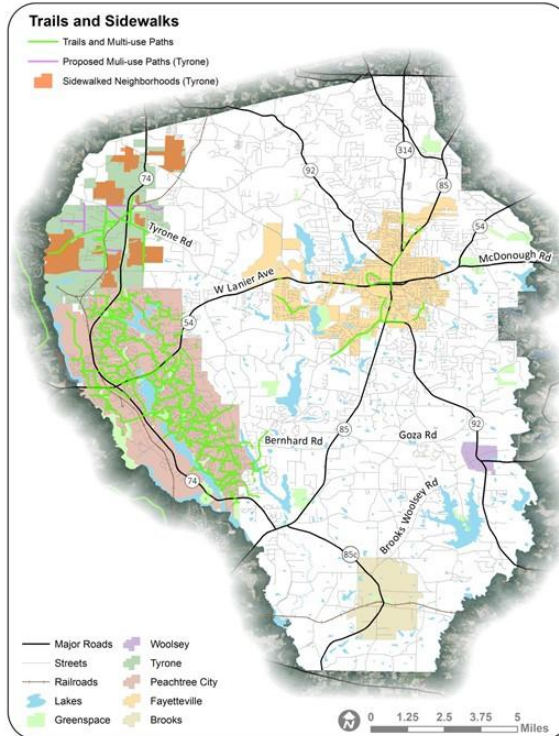


What are We Doing?

- Atlanta Regional Commission Program
- Comprehensive Assessment
 - All Modes:
 - Automobile, Golf Cart, Bicycle, Walking
- Update of 2010 Transportation Plan
- Master Path Plan

Master Path Plan

- Expand the System
 - Fill Gaps
 - Connect Destinations
 - Countywide
- Safety & Amenities
 - Street Crossings
 - Lighting
 - Branding
 - Parking/Charging



What Are the Outcomes?

- Vision for the Future
 - Vetted by the community
 - Adopted by political leadership
- A roadmap to implement the vision
 - Project list
 - Policy tools
 - Financial Strategies

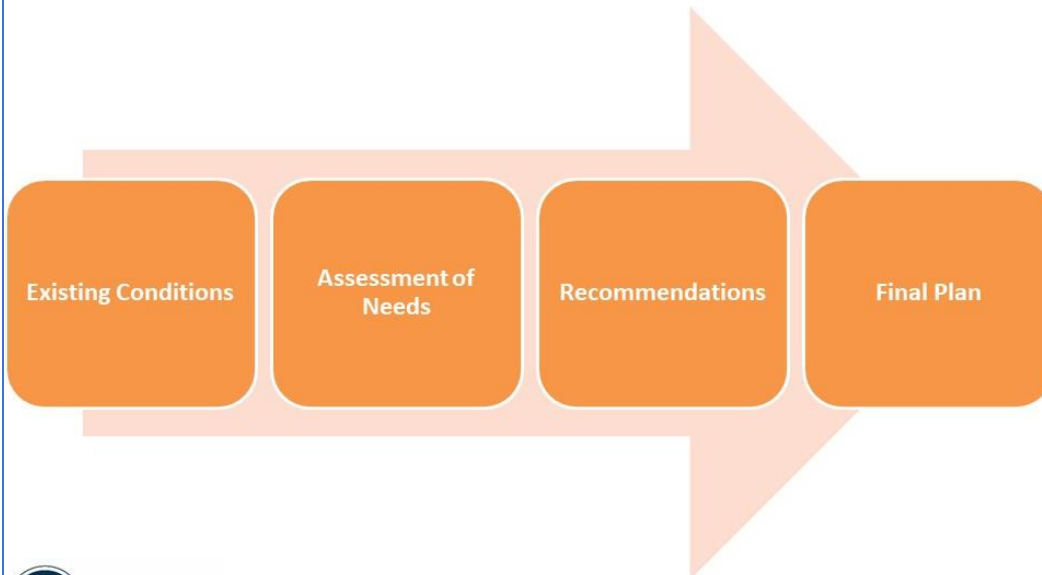


Planning Process

SCHEDULE



Planning Process



Project Schedule

	2017				2018					
	Sep	Oct	Nov	Dec	Jan	Feb	Mar	Apr	May	Jun
Task 1: Project Management										
Task 2: Engagement										
Task 3: Inventory										
Task 4: Assessment						★				
Task 5: Recommendations									★	
Task 6: Documentation										

★ = Public Meetings



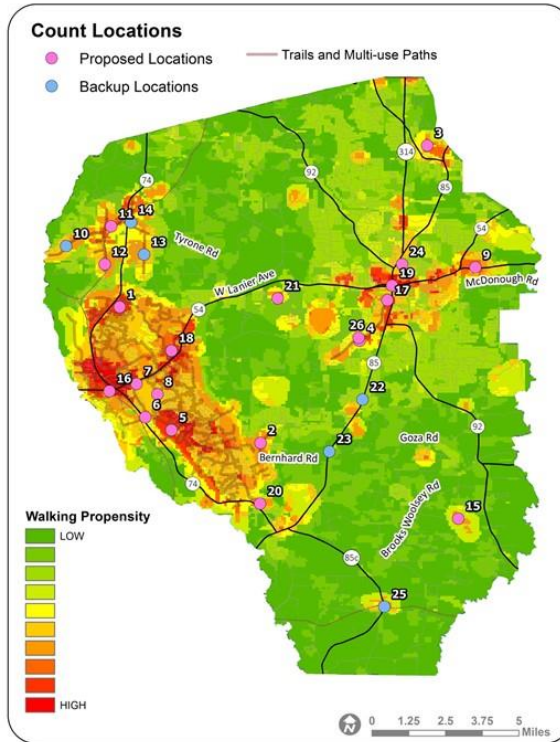
Community Led, Guided by Data

DATA INPUTS



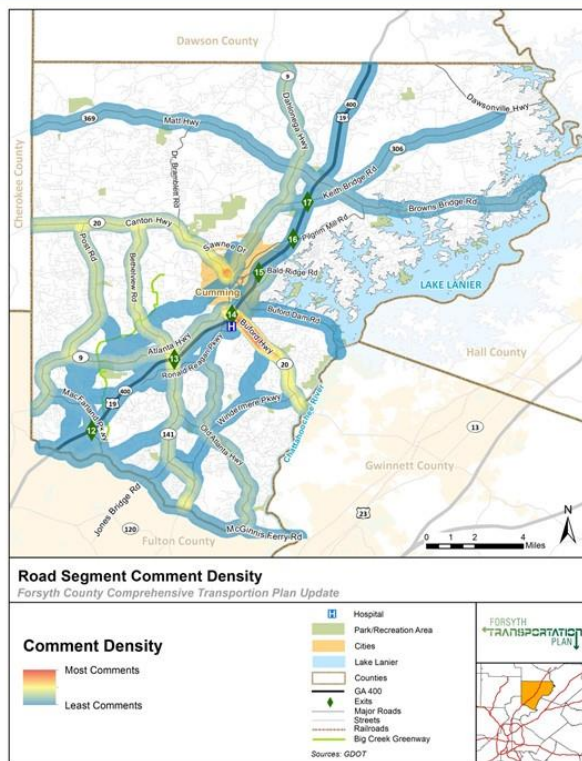
Field Work

- Bike, Ped, and Golf Cart Counts



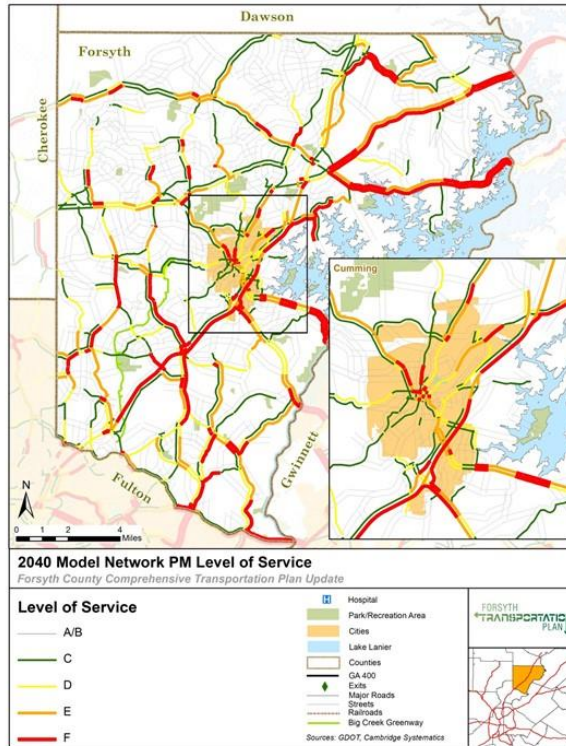
Public Input

- Stakeholder Committee
- Community Events
- Public Meetings
- Workshops
- Online Survey
- Interactive Mapping



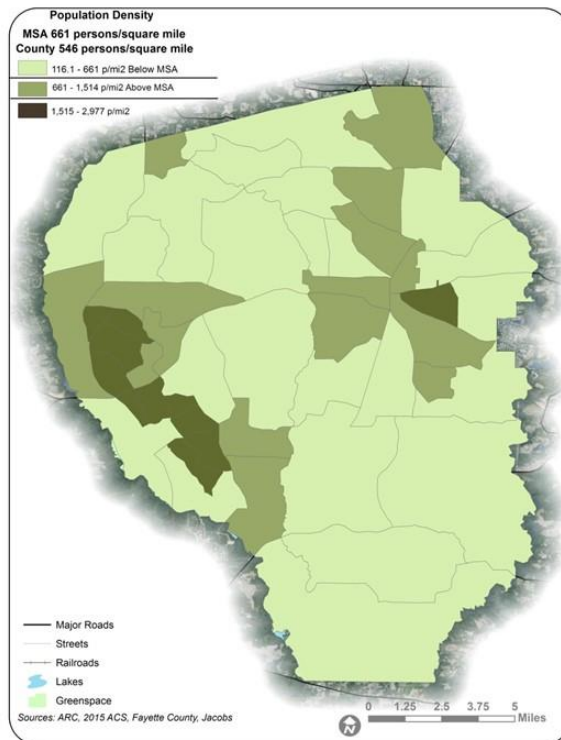
Travel Demand Modeling

- Current Year (2017)
- Future Year (2040)



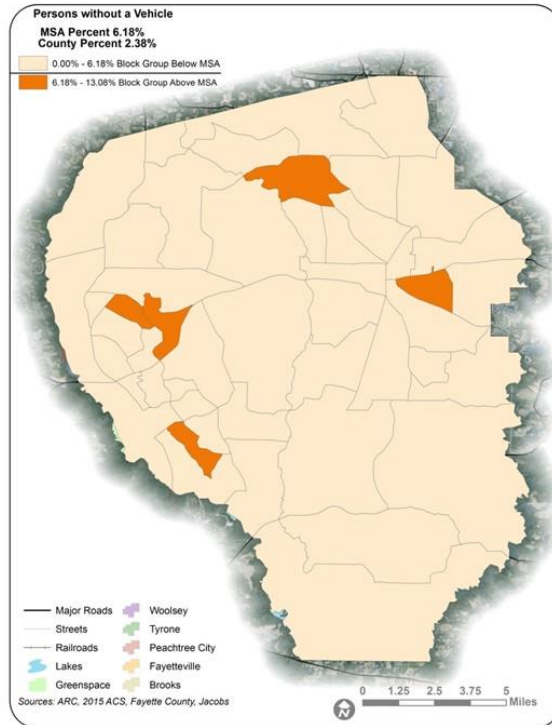
Demographics

- Population Density



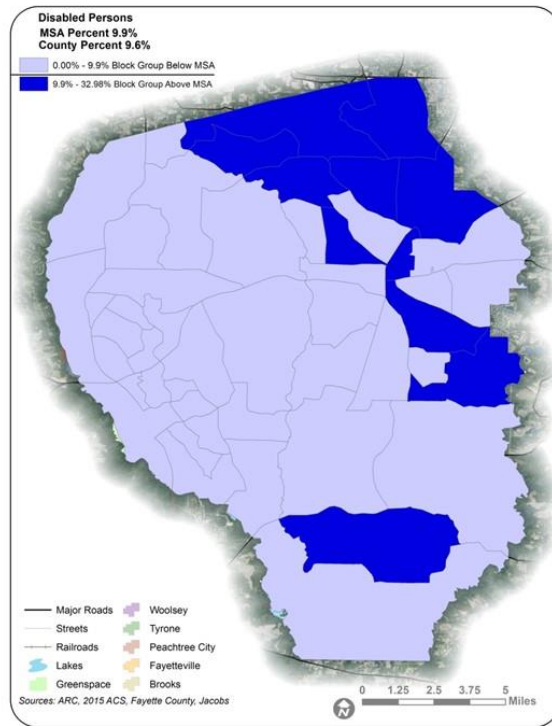
Demographics

- Access to Vehicles



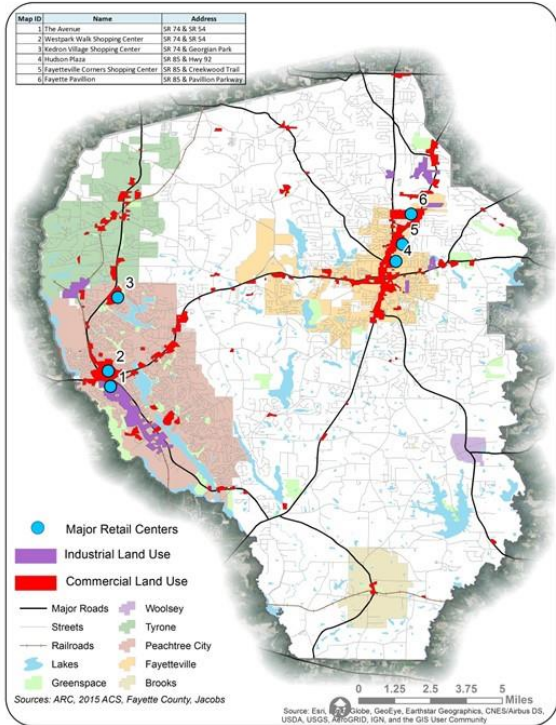
Demographics

- Disabled Persons



Land Use

- Trip Generators
- Future Land Use
- Comp Plan



Role and Activities

STAKEHOLDER COMMITTEE



What Does the Stakeholder Advisory Committee Do?

- Vision and goal development
- Input on the planning process
- Provide local knowledge
- Help get word out to the community
- Verify analysis results

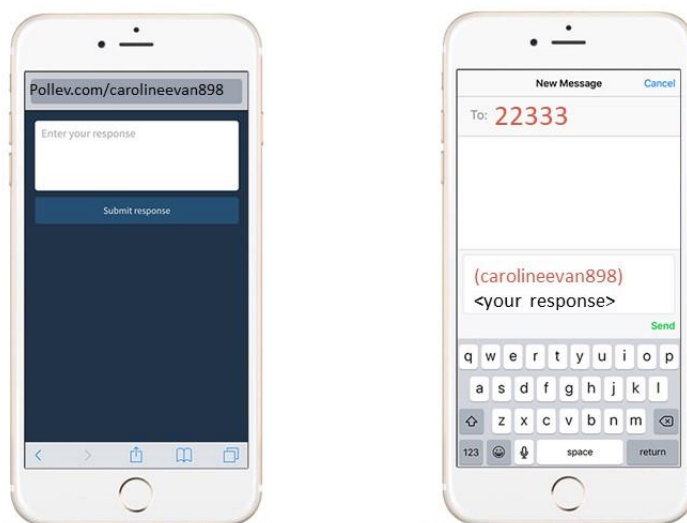


Poll Everywhere – How To Use It

- Text Message:
 - Create a new text message and send
 - CAROLINEEVAN898
 - To 22333
- Web Browser:
 - Go to PollEv.com/carolineevan898



Responding with Poll Everywhere



Project Contacts

- Fayette County Project Manager
 - Phil Mallon, Director, Public Works Department
 - pmallon@fayettecountyga.gov
 - 770-320-6009
- Consultant Project Manager
 - Michael Kray, Jacobs
 - michael.kray@jacobs.com
 - 404-978-7620



Exercise Handout



Draw a line to match each local goal with a corresponding regional goal

Local Goals

Regional Goals

	Accessible and equitable transportation
Desirable places for all citizens	Develop additional walkable, vibrant centers, that support people of all ages and abilities
Develop regional strategies	Foster application of technology
Develop safe and balanced choices	Improve public health
Maintain fiscal stability	Improve transit options
Preserve community character	Maintain existing transportation system
Support the county's vision for positive growth	Strategically expand transportation system
	Support reliable movement of freight and goods



Place a number to rank each of these transportation priorities from most important (1) to least important (8)

Transportation Priority	Ranking
Congestion Reduction	
Economic Development	
Environmental Stewardship	
Expanding the Path Network	
Investment in Transit	
Maintaining the Existing Transportation System	
Quality of Life	
Safety	

Exercise Handout Results

Transportation Priorities - SAC Rankings										
SAC Meeting 1 - 11/14/2017										
		Most Important					Least Important			
	Ranking	1	2	3	4	5	6	7	8	
Congestion Reduction	Number of Respondents	3	4	3	4	1	1			
Economic Development		3	3	2	2		2	4		
Environmental Stewardship		1		1	3	1	1	5	4	
Expanding the Path Network		1	3	2	3	2	1		4	
Investment in Transit			1	3	3	3	1	1	3	
Maintaining the Existing Transportation System		1		3			6	1	1	3
Quality of Life		4	2	1	1	2	4	1		
Safety		3	3	1				4	4	1

Photos

Photo 1: Phil Mallon, Division Director of Public Works, address the stake holder committee with a brief word on the project.



Photo 2. Members of the Stakeholder Committee participate in a Poll Anywhere poll during the presentation.




Photo 3. Members of the Stakeholder Committee participate in a breakout exercise, identifying modal issues within Fayette County.



Stakeholder Meeting #2 04/10/2018 - Summary

Sign In

Stakeholder Meeting Sign In

April 10, 2018



	Name	Please check this box by your name
1	Antonio Valenzuela	
2	Audrey Johnson	
3	Brian Eubanks	
4	Carlotta Ungaro	
5	Caroline Evans	
6	Charles McCollum	
7	Charles Robinson	
8	David Haynes	✓
9	Debbie Britt	
10	Gary Farr	

Stakeholder Meeting Sign In

April 10, 2018



	Name	Please check this box by your name
11	Genesis Harrod	
12	<i>Jaimi</i> Jamie Tapp	✓
13	Jeff Duncan	✓
14	Jeff King	✓
15	Jeff Wix	✓
16	Jennifer Johnson	
17	Katie Pace	
18	Keith Larson	✓
19	Marty Sas	✓
20	Maurice Ungaro	
21	Mayor Vaness Fleisch	

Stakeholder Meeting Sign In

April 10, 2018



TRANSPORTATION
PLAN

	Name	Please check this box by your name
22	Michael Kray	
23	Minister BaSean Jackson	
24	Pastor Mike Stachura	
25	Paul Post	✓
26	Peter Walker	✓
27	Phil Mallon	X
28	Phil Peevy	✓
29	Quinn Bledsoe	
30	Ray Gibson	
31	Rick Halbert	
32	Roxane Owen	✓

Stakeholder Meeting Sign In

April 10, 2018



	Name	Please check this box by your name
33	Scot Dube	
34	Stephen Childs	
35	Tavoris Edwards	
36	Vivian Delgadillo Canizares	
37	Wyatt Martin	
38	JOE ROBISON	✓
39	RAY GIBSON	✓
40	AILEEN DANEY (ARC)	✓
41		
42		
43		

PowerPoint



FAYETTE TRANSPORTATION
PLAN

Master Path Plan Workshop

Stakeholder Advisory Committee
April 10, 2018



PEACHTREE CITY
PLAN TO STAY™

TYRONE

FAYETTE
County
Create Your Story!

EST. 1822
FAYETTEVILLE
GEORGIA

ARC
ALABAMA REGIONAL COUNCIL

1



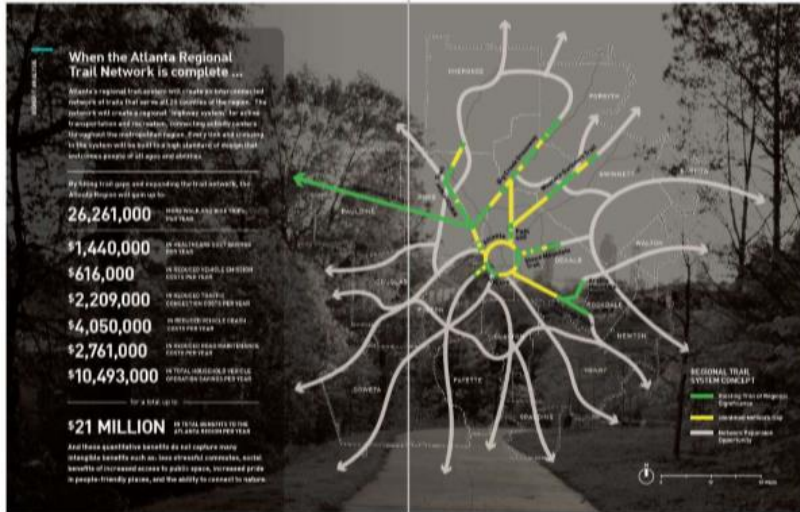
BENEFITS OF PATH NETWORKS



FAYETTE TRANSPORTATION
PLAN

2

Path Network Benefits



3

Path Network Benefits



4

Health Benefits

When the Regional Trail Network is complete, the Atlanta Region will gain up to:



25,026,000

MORE MILES WALKED AND BIKED PER YEAR

That's equivalent to 3.9 million laps around I-285



23,000

MORE PEOPLE MEETING THE RECOMMENDED AMOUNT OF PHYSICAL ACTIVITY PER YEAR

That's equivalent to all the undergrads at Georgia Tech and Emory University



\$1,440,000

IN ANNUAL HEALTHCARE COST SAVINGS

That's equivalent to over 1,000 ambulance rides to Atlanta hospitals



Environmental Benefits

When the Regional Trail Network is complete, the Atlanta Region will benefit from:



47,538,000

POUNDS OF CO2 EMISSIONS REDUCED PER YEAR

That's equivalent to planting about 52,000 trees



598,000

POUNDS OF OTHER VEHICLE EMISSIONS REDUCED PER YEAR

That's equivalent to about 4,000 fewer trips to the gas station

which will save the Atlanta Region up to:

\$616,000

IN TOTAL VEHICLE EMISSIONS COSTS PER YEAR



Transportation Benefits

When the Regional Trail Network is complete, the Atlanta Region will benefit from:



\$2,209,000

IN REDUCED TRAFFIC CONGESTION COSTS PER YEAR

That's equivalent to over 44,000 annual passes to the Georgia State Parks



\$2,761,000

IN REDUCED ROAD MAINTENANCE COSTS PER YEAR

That's equivalent to the cost of filling in around 50,000 potholes



\$10,493,000

IN HOUSEHOLD VEHICLE SAVINGS PER YEAR

That's equivalent to about 84,000 tickets to Music Midtown



GOALS OF THE MASTER PATH PLAN



3) Improve **safety and comfort** of the existing system **for all users**



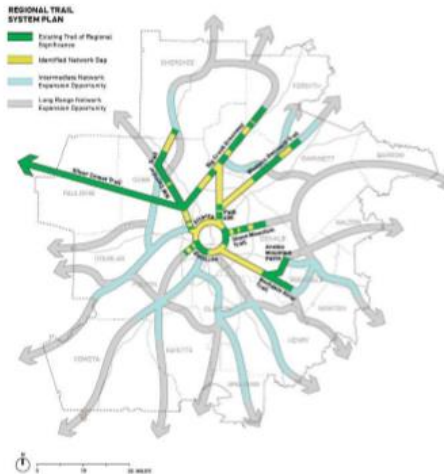

11

4) Improve **multi-modal connectivity** between destinations within the County



12

5) Contribute to **regional trail and bike network**



13

Poll Everywhere – How To Use It

- Text Message:
 - Create a new text message and send
 - CAROLINEEVAN898
 - To 22333
- Web Browser:
 - Go to PollEv.com/carolineevan898



14

Responding with Poll Everywhere



15



16


Who should the path network be designed to accommodate?

Walkers **A**

Bicyclists **B**

Golf Carts **C**


All of the Above **D**

 Start the presentation to see live content. Still no live content? Install the app or get help at [PollEv.com/app](https://www.PollEv.com/app)

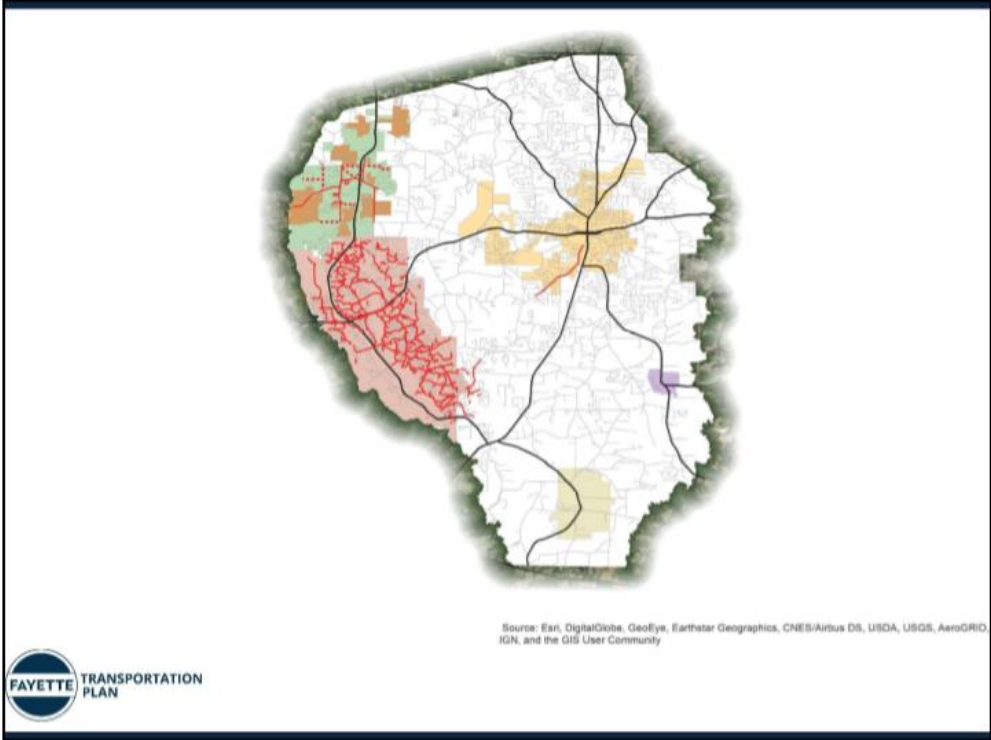
17

Places that Need Connecting

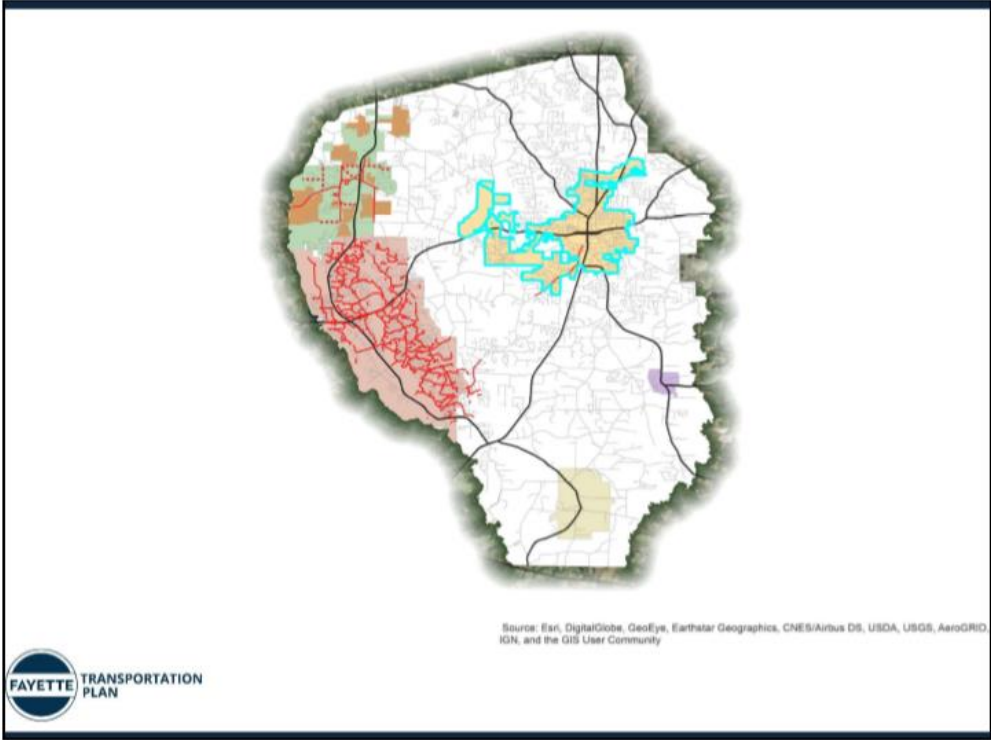
ORIGINS & DESTINATIONS

 **FAYETTE** TRANSPORTATION PLAN

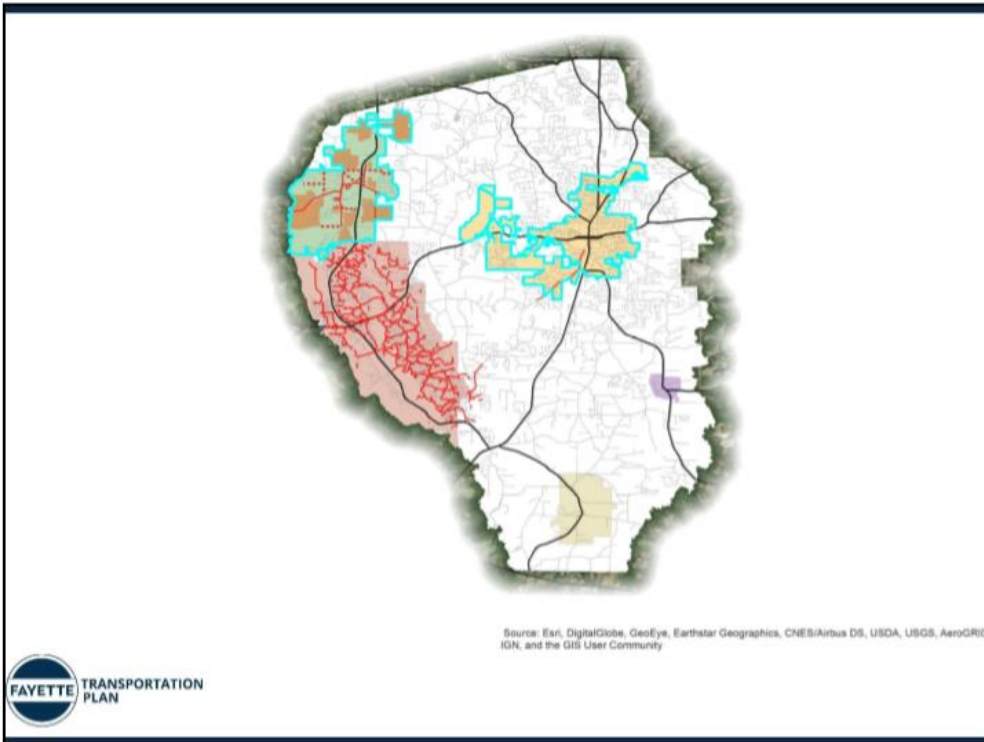
18



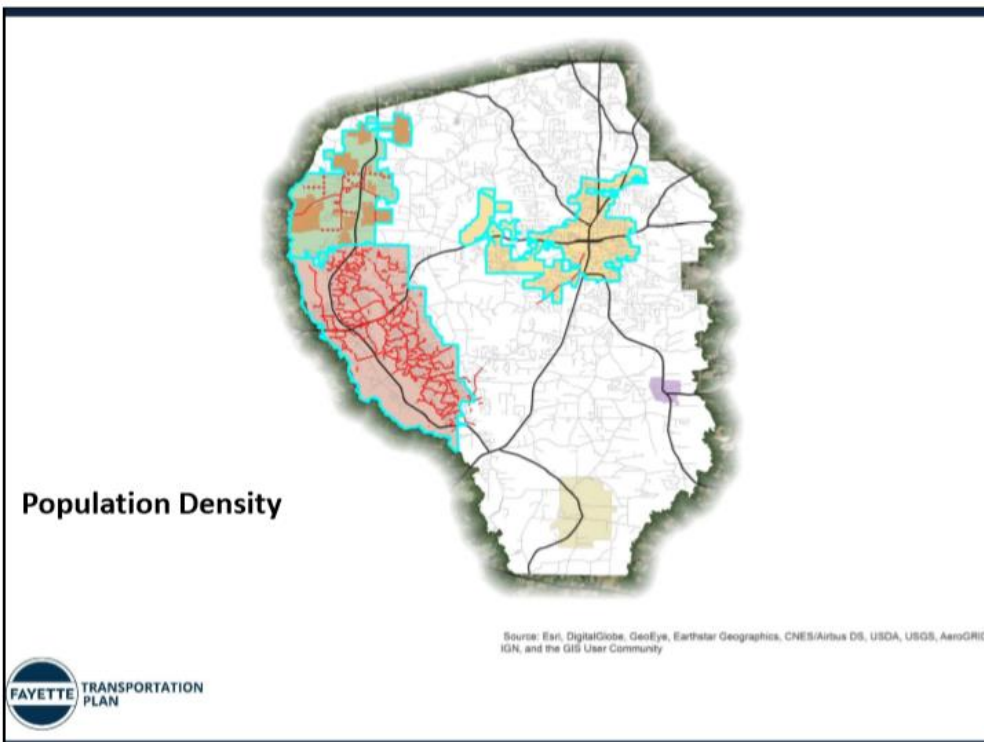
19



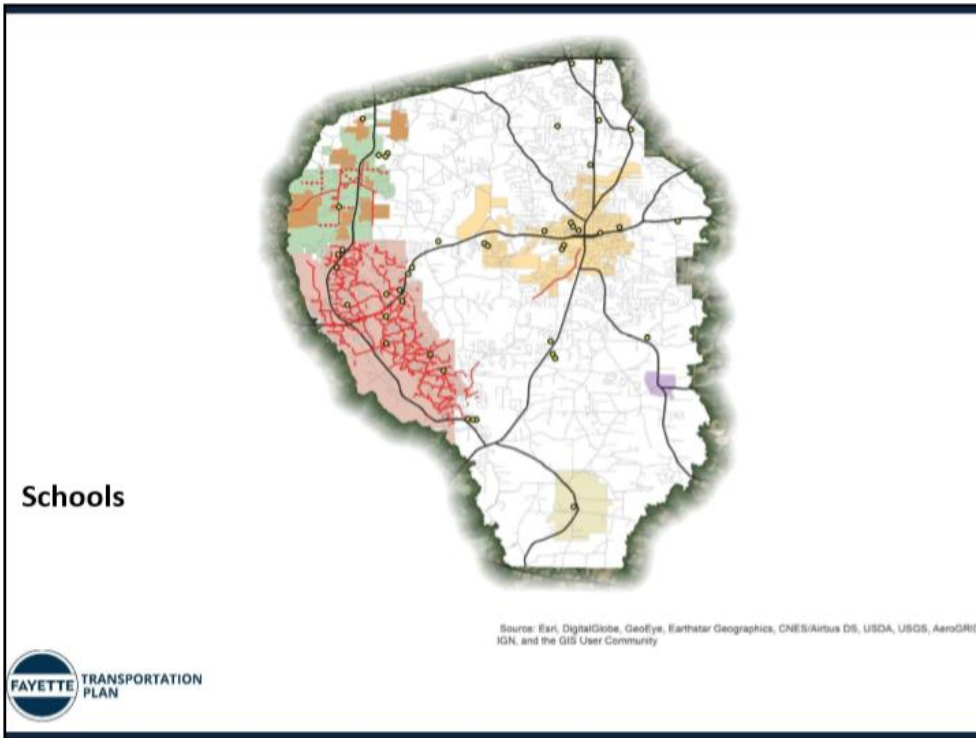
20



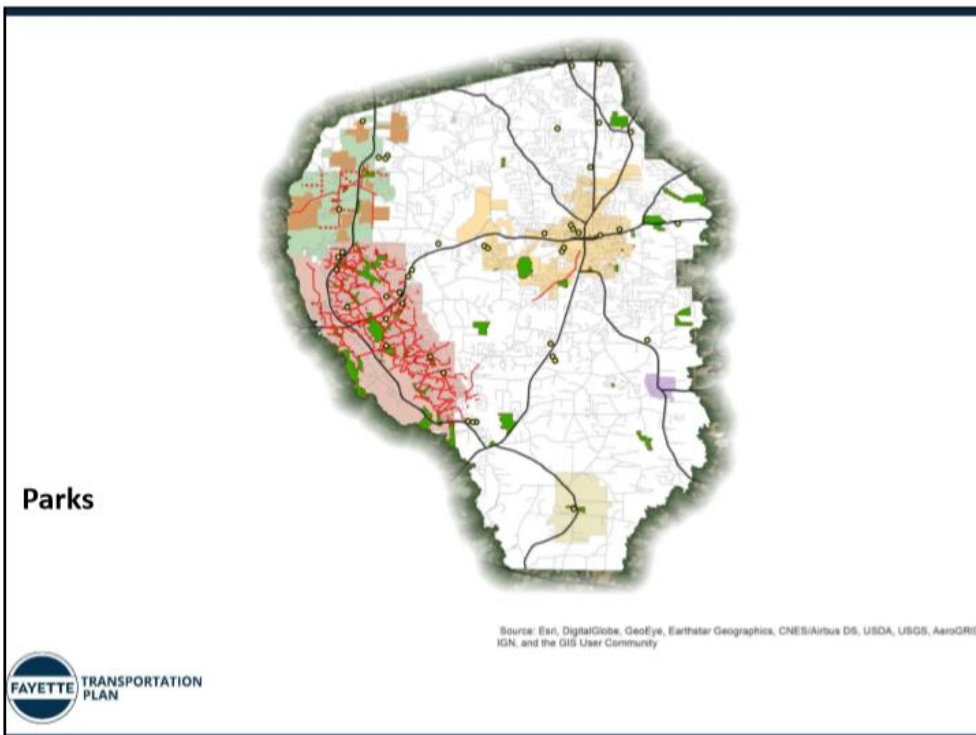
21



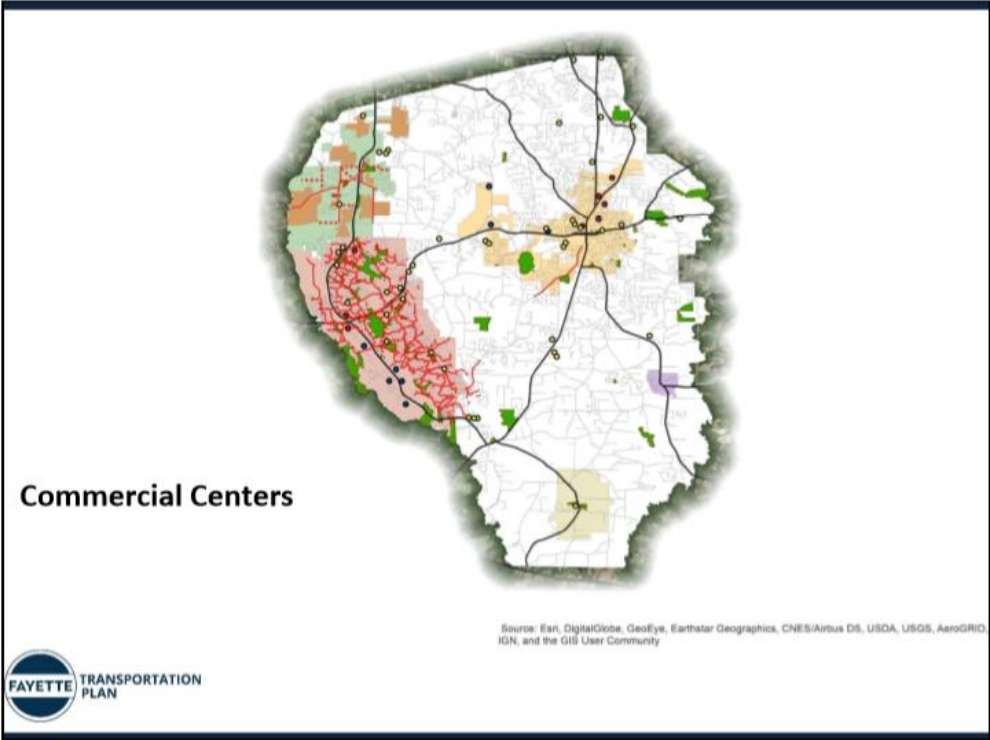
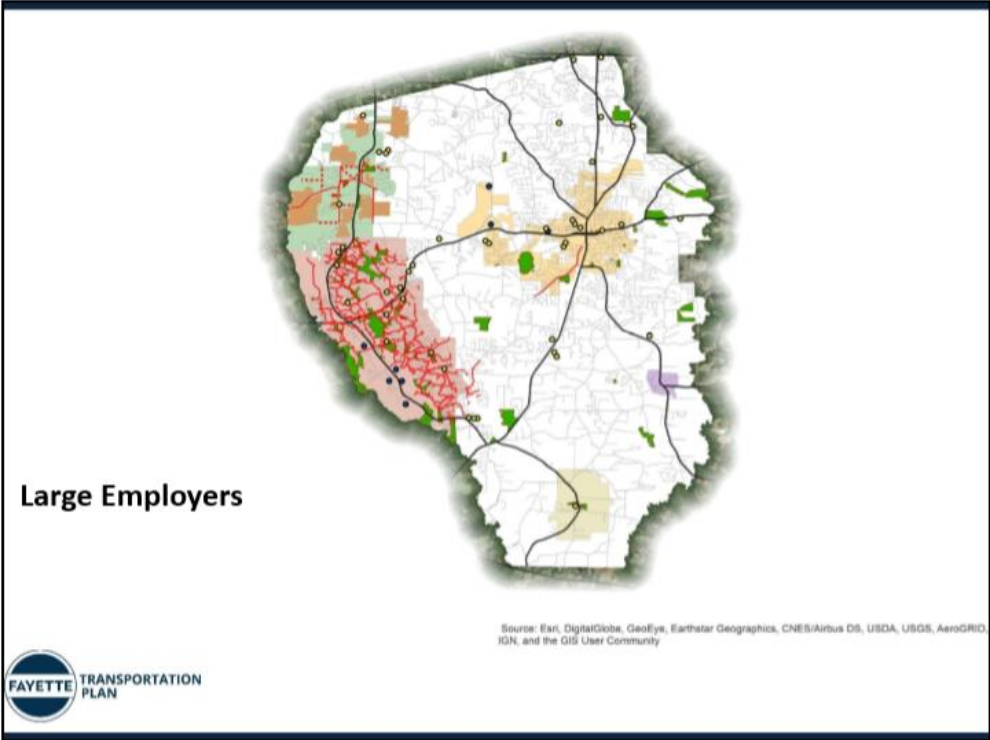
22

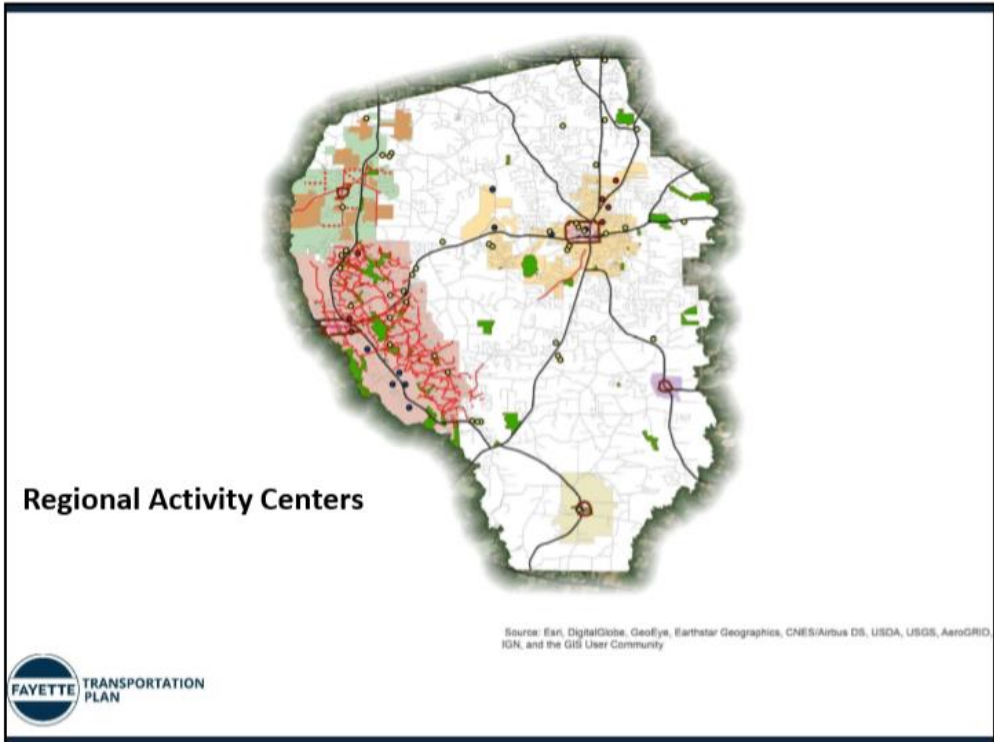


23

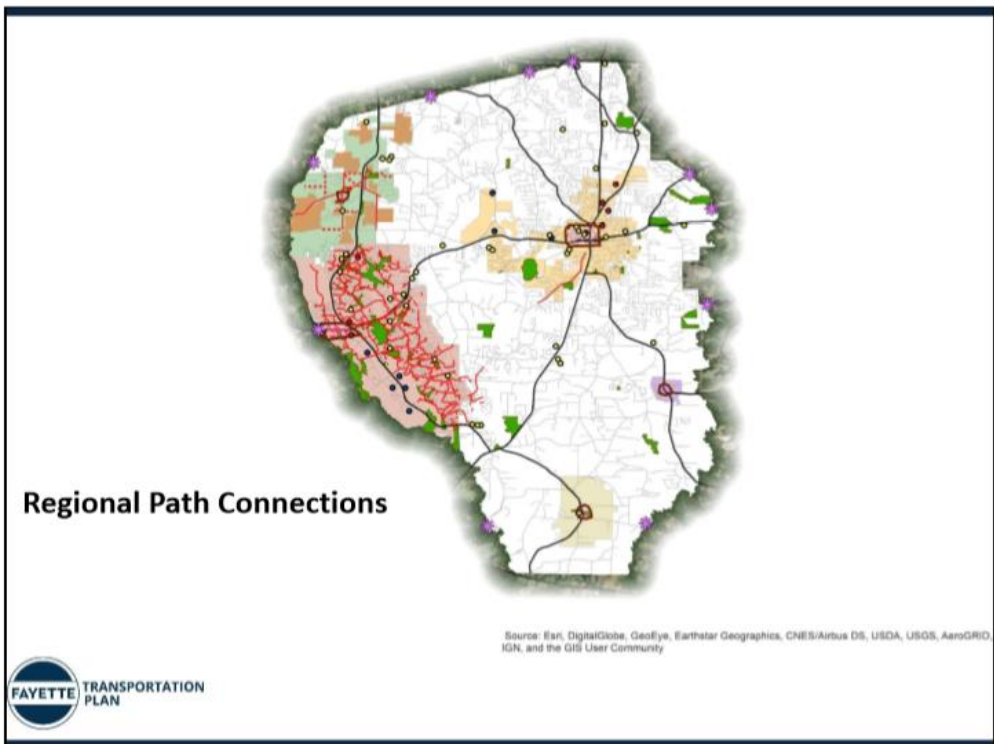


24





27



28

What are the most important destinations for the Path Network?

Parks
Schools
Employment
Shopping/Commercial
Population Density
Regional Connections



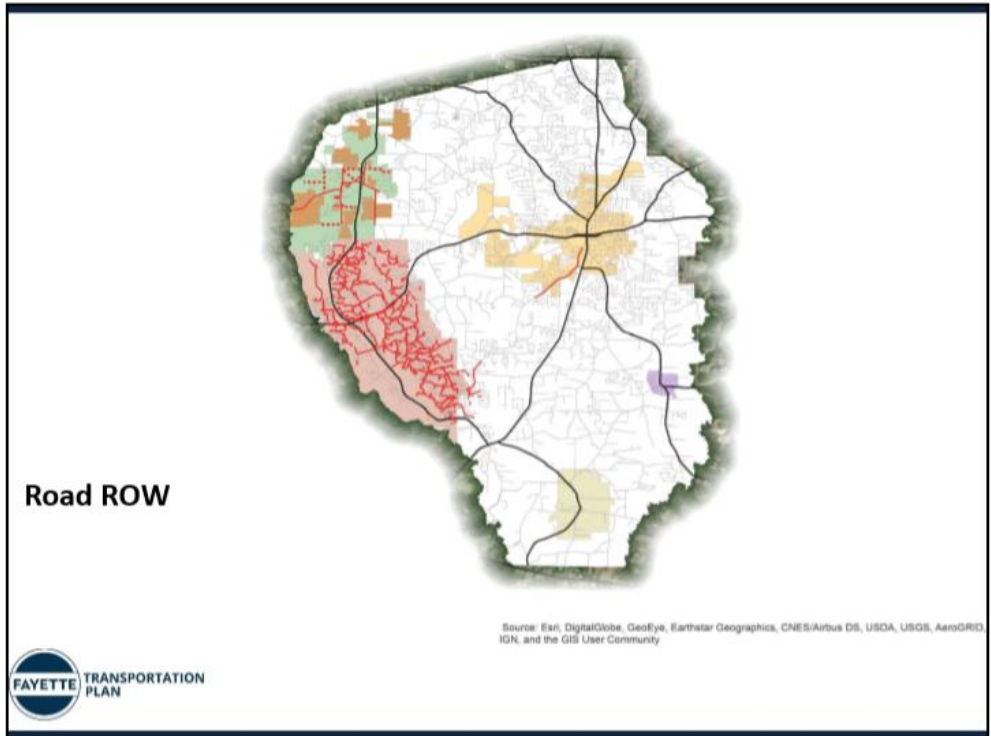
Start the presentation to see live content. Still no live content? Install the app or get help at PollEv.com/app

29

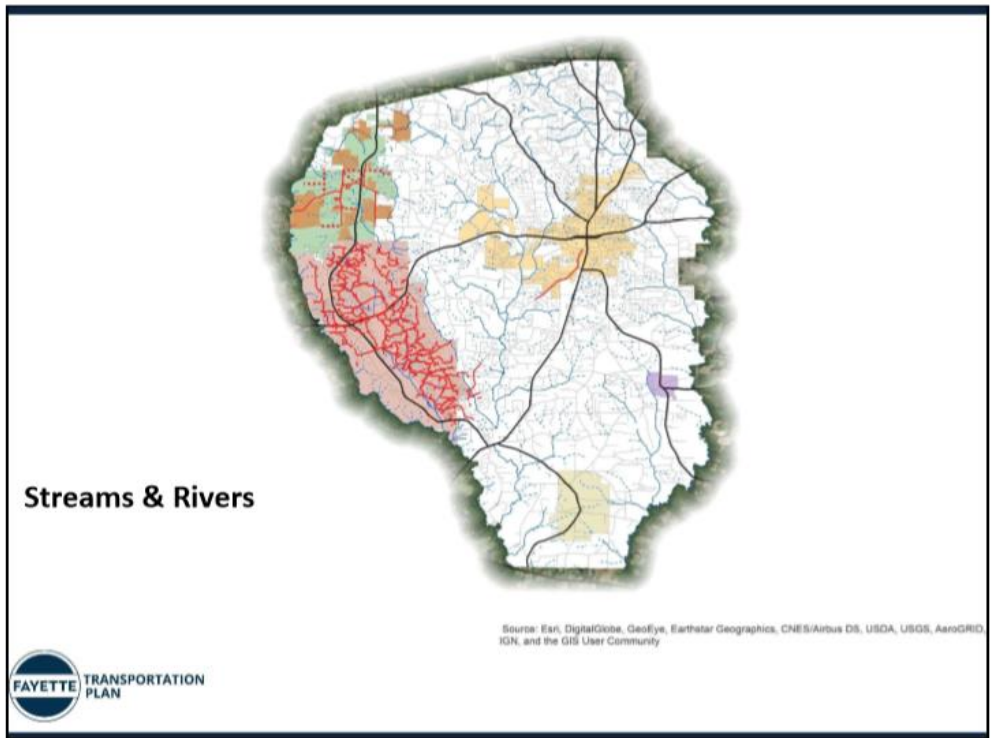
Facility Placement **OPPORTUNITIES**



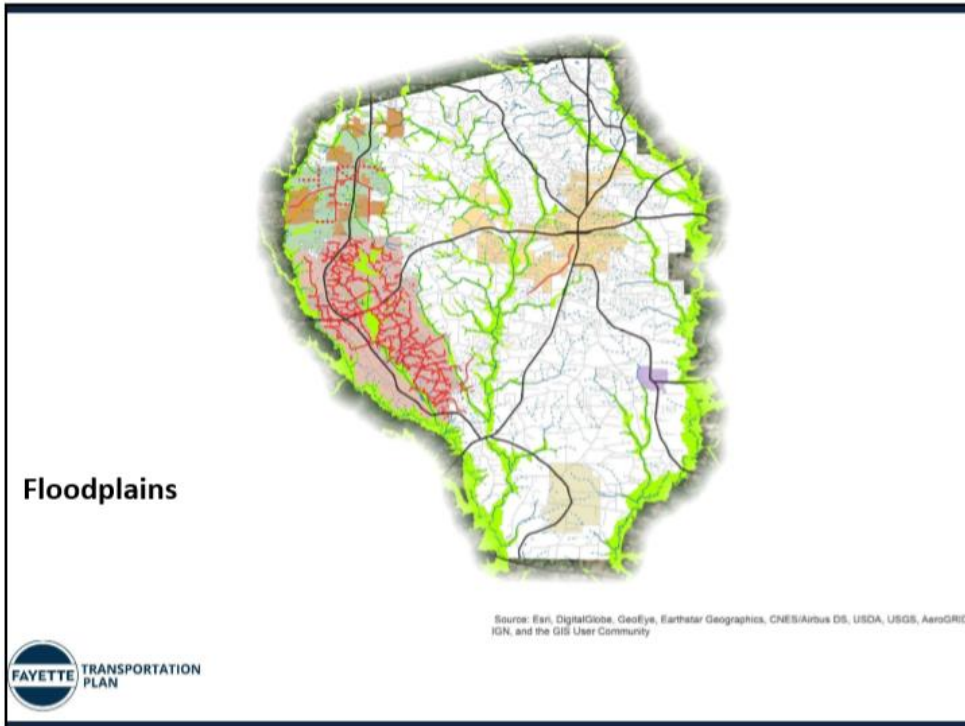
30



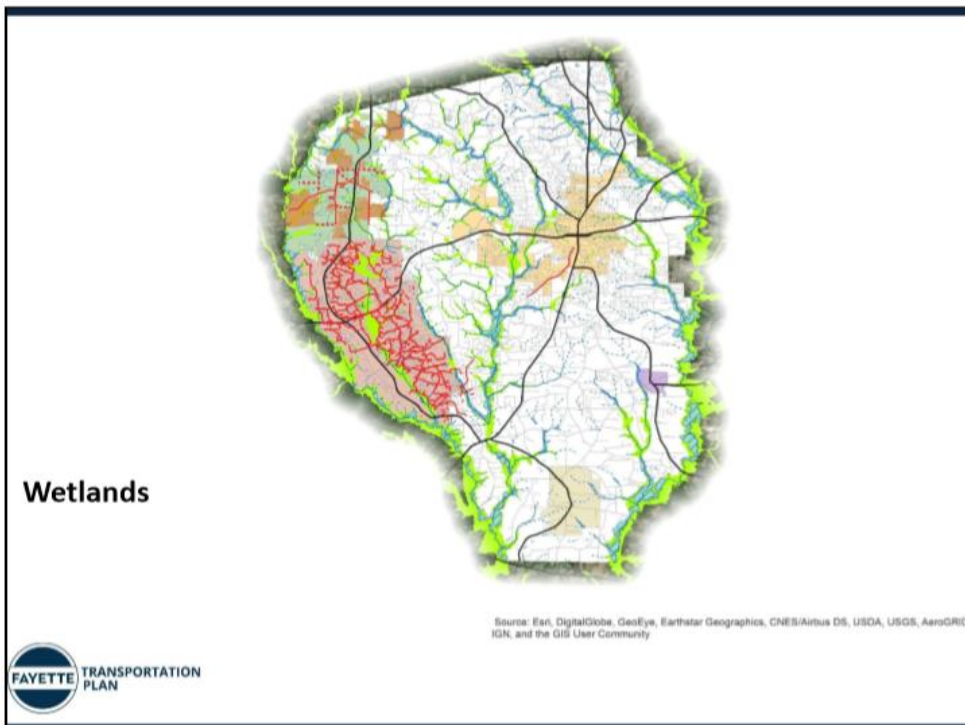
31



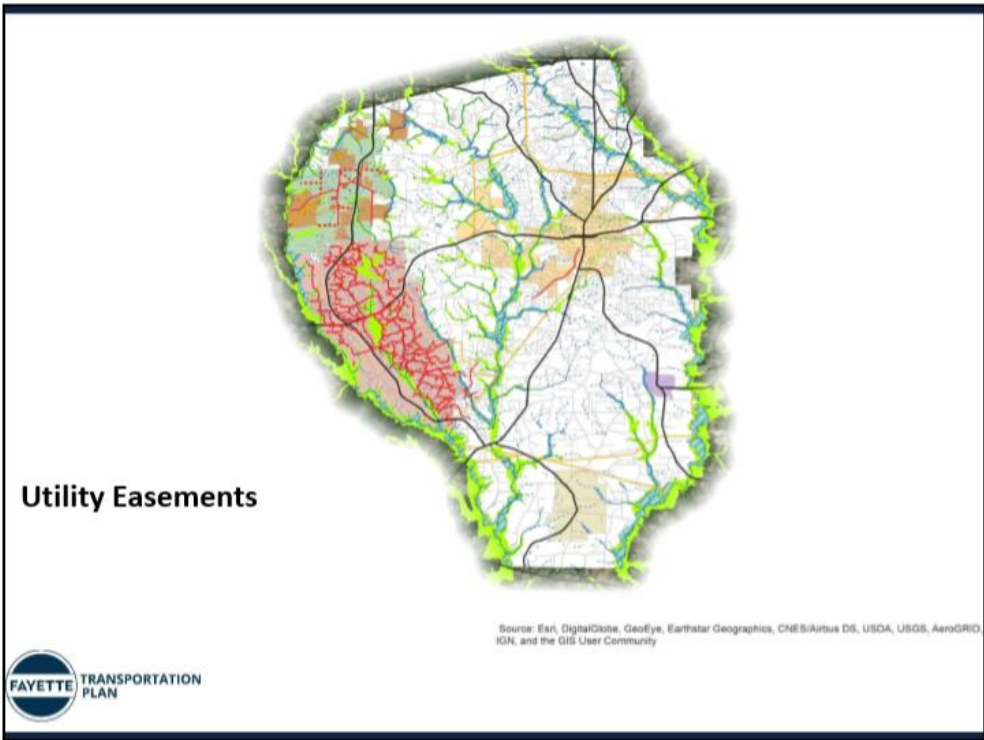
32

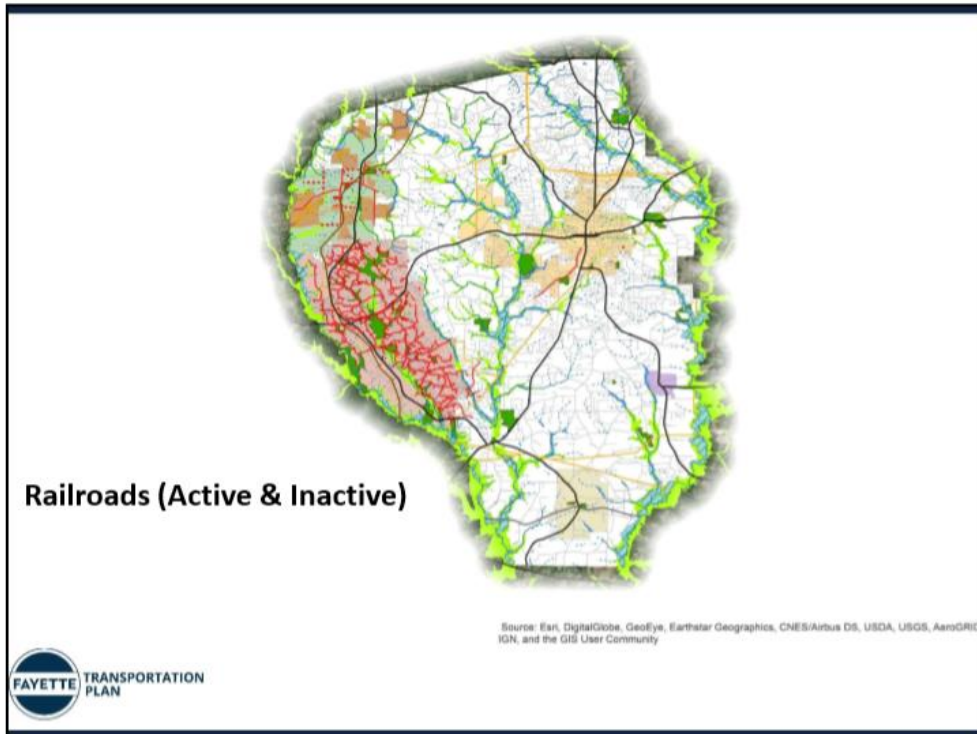


33

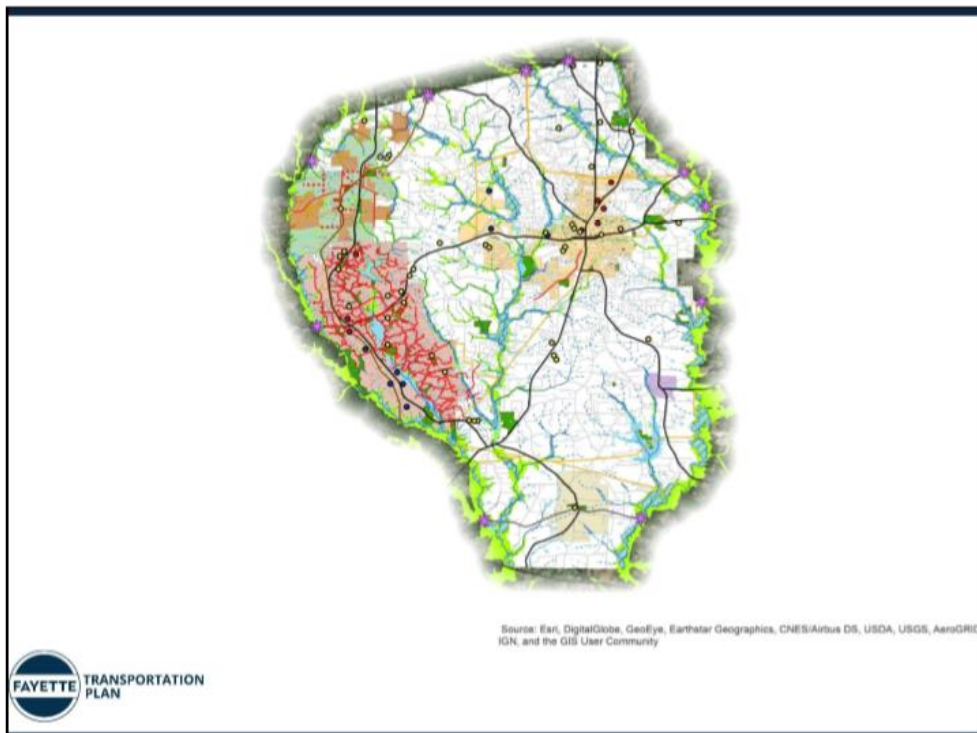


34





37



38



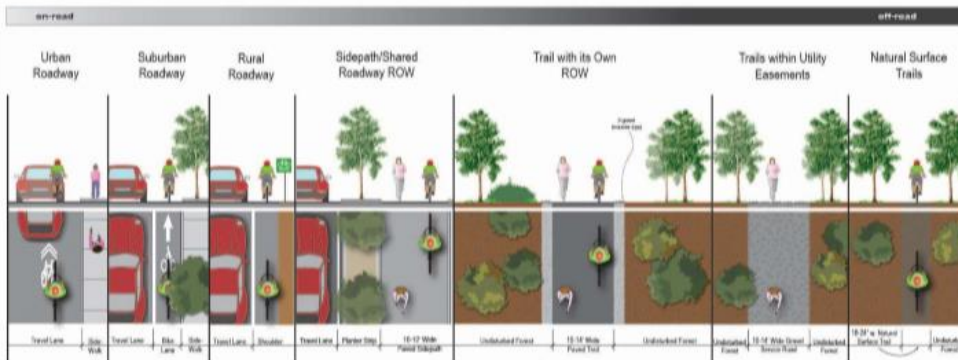
FACILITY TYPES



39

Path Facility Type Continuum

 Trail Facility Type Continuum



40

Greenway Trails: Independent ROW



41

Greenway Trails: Along rivers + streams



42

Greenway Trails: Rail-to-trail



43

Sidepaths: Trails along roadways



44

Rail-with-Trail



45

On-street Bikeways



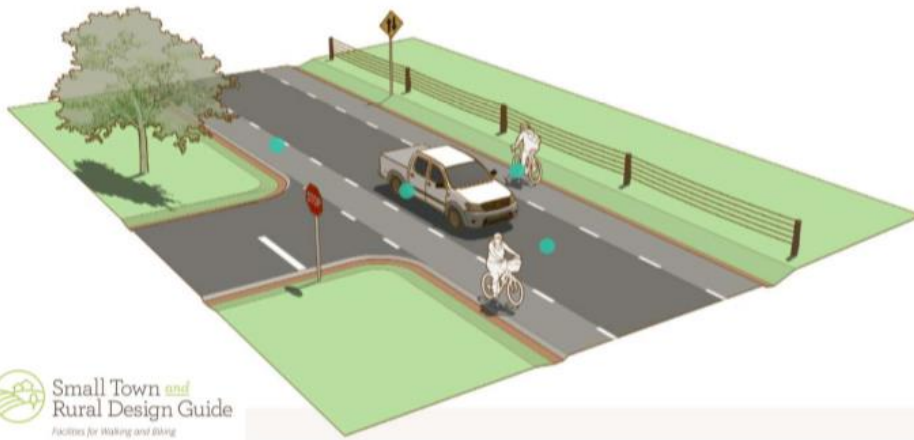
46

Sidewalks



47

Advisory Shoulders



48

Pedestrian Lanes



Small Town and Rural Design Guide
Facilities for walking and biking




Golf Cart Lanes



What facility types should be used to make connections to the core? (TOP 3)

- Greenway Trail
- Rail to Trail
- Sidepath
- Rail with Trail
- On-street bikeway
- Sidewalk
- Advisory Shoulder
- Pedestrian Lane
- Golf Cart Lane




Start the presentation to see live content. Still no live content? Install the app or get help at PollEv.com/app

51

What facility types should form the core of the path network? (TOP 3)

- Greenway Trail
- Rail to Trail
- Sidepath
- Rail with Trail
- On-street bikeway
- Sidewalk
- Advisory Shoulder
- Pedestrian Lane
- Golf Cart Lane



Start the presentation to see live content. Still no live content? Install the app or get help at PollEv.com/app

52

Breakout Session

Lets get to Work!

- Breakout groups
 - Network Locations
 - Facility Types
 - Destinations

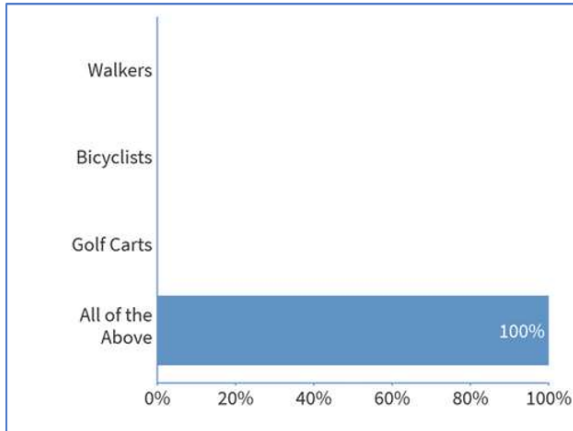


Directions

- Identify 3 – 5 **Key Corridors**
 - These will form the CORE of the Path Network
- Identify 5 – 10 **Connectors**
 - These will provide connectivity to important destinations
- Other **Gaps** as needed
- Identify 5 -10 important **Destinations**

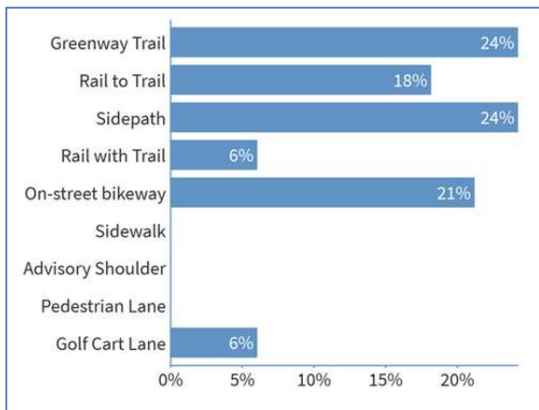
Poll Everywhere Results

1. Who should the path network be designed to accommodate?



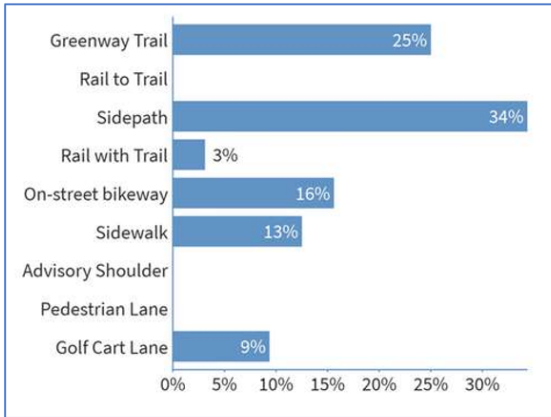
Walkers	0	0%
Bicyclists	0	0%
Golf Carts	0	0%
All of the Above	14	100%

2. What facility types should form the core of the path network? (TOP3)



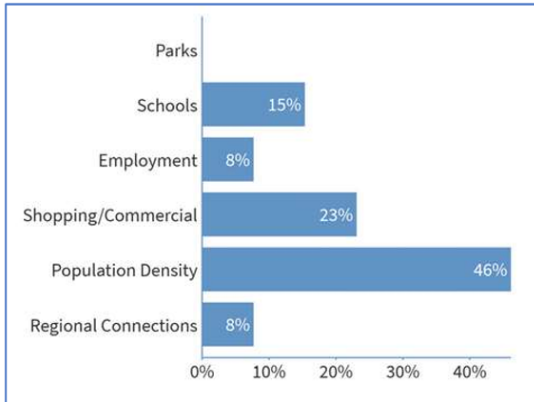
Greenway Trail	8	24%
Rail to Trail	6	18%
Sidepath	8	24%
Rail with Trail	2	6%
On-street bikeway	7	21%
Sidewalk	0	0%
Advisory Shoulder	0	0%
Pedestrian Lane	0	0%
Golf Cart Lane	2	6%

3. What facility types should be used to make connections to the core? (TOP 3)



Greenway Trail	8	25%
Rail to Trail	0	0%
Sidepath	11	34%
Rail with Trail	1	3%
On-street bikeway	5	16%
Sidewalk	4	13%
Advisory Shoulder	0	0%
Pedestrian Lane	0	0%
Golf Cart Lane	3	9%

4. What are the most important destinations for the Path Network?



Parks	0	0%
Schools	2	15%
Employment	1	8%
Shopping/Commercial	3	23%
Population Density	6	46%
Regional Connections	1	8%

Photos

Photo 1: Project team member, Colin Chesston, presents on the path network.



Photo 2. Stakeholders participating in the break out session and identifying possible path connections.



Photo 3. Vanessa Birrell, Fayette County Director of Environmental Management, presents her groups exercise findings to the Stakeholder Advisory Committee.




Stakeholder Meeting #3 07/28/2018 - Summary



Sign In

Stakeholder Meeting Sign In

August 28, 2018



Name	Signature
Antonio Valenzuela	
Audrey Johnson	
Brian Eubanks	
Bryan LaBrecque	
Caroline Evans	
Charles Robinson	
David Haynes	
Debbie Britt	
Genesis Harrod	
Jamie Tapp	
Jeff Duncan	
Jeff King	
Jeff Wix	

Jennifer Johnson	
Joddie Gray	
Katie Pace	
Keith Larson	
Kimberly Schnoes	
Lee Kelley	
Martin Eubanks	
Maurice Ungaro	
Megan Baker	
Michael Kray	
Minister BaSean Jackson	
Pastor Mike Stachura	
Phil Mallon	
Phil Peevy	
Quinn Bledsoe	
Ray Gibson	
Rick Halbert	
Roxane Owen	

PowerPoint



FAYETTE TRANSPORTATION
PLAN


Stakeholder Committee Meeting #3

August 27, 2018

1

Agenda

- Needs Assessment Results
 - Roadway
 - Safety
 - Congestion
 - Connectivity
 - Master Path Plan
- Draft Project Recommendations



FAYETTE TRANSPORTATION
PLAN

2

Needs Assessment

FUTURE LAND USE



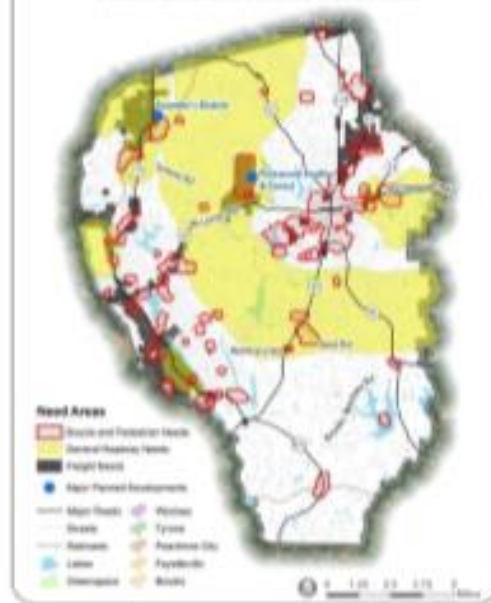
3

Future Land Use Need Areas (1)

- Major Planned Developments
 - Pinewood Studios & Pinewood Forest
 - Founder's District
- Bike & Ped Needs
 - Mixed-Use
 - Parks
 - Community Facilities



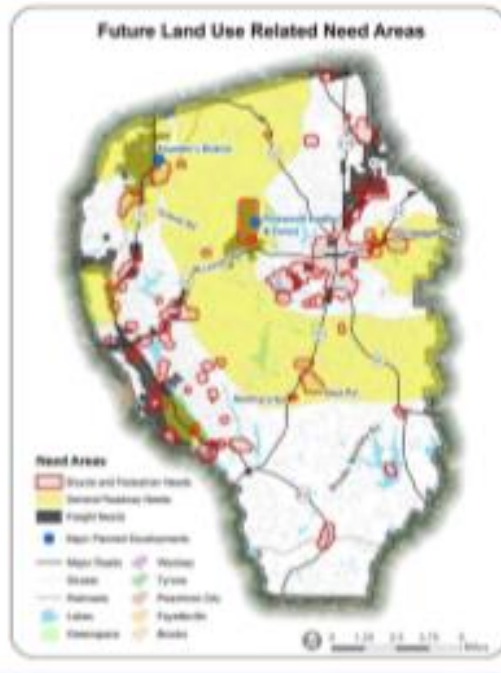
Future Land Use Related Need Areas



4

Future Land Use Need Areas (2)

- General Roadway Needs
 - Areas of Major Land Use Change
- Freight Needs
 - Industrial
 - Large-Scale Commercial



5

Need Assessment

ACCESS MANAGEMENT



6

Access Management Needs

- Review of Existing Regulations:
 - Transportation Corridor Overlay Zone
 - SR 74 N, SR 54 W, SR 85 N, SR 138, and SR 314 N Overlay Districts
 - General roadway access regulations, inter-parcel access and stub streets
 - GDOT's Driveway and Encroachment Control manual and driveway permit process
- No notable needs identified from public, stakeholder, or Project Management Team
- Given the Robust Regulatory Framework and Lack of Identified Needs No Additional Regulations are Needed



7

Needs Assessment

TRAFFIC CALMING



8

Traffic Calming Needs

- Traffic Calming: *Use of Physical Solutions to Reduce Traffic Speeds and/or Cut-Through Traffic to Improve Safety*
- Frequently Identified Need in County
- Examples include:
 - Marron Road-Inman Road
 - Sandy Creek Road
 - Terrane Ridge-Planterra Way
 - Adams Road
 - New Hope Road
- Recommendations Report will include recommended traffic calming interventions, techniques and policy changes



9

Needs Assessment

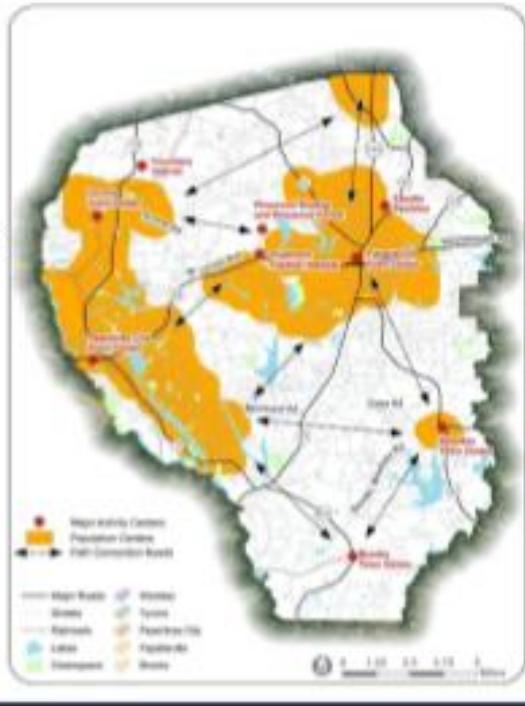
BICYCLE & PEDESTRIAN



10

Path Connectivity Needs

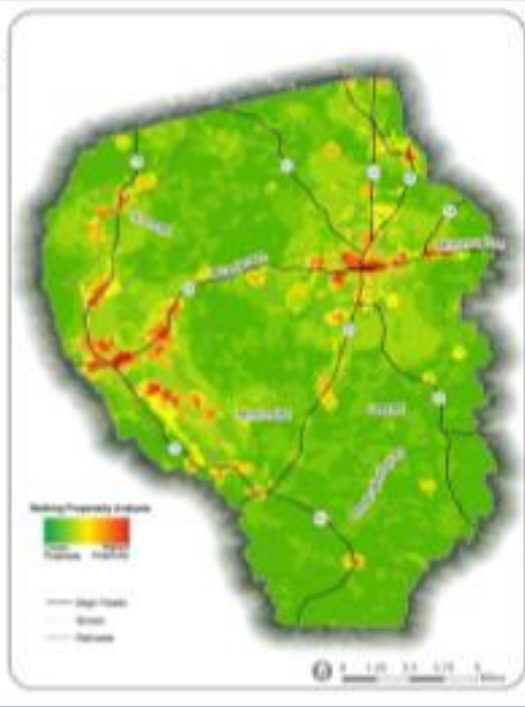
- Population Centers
 - Peachtree City/Tyrone
 - Fayetteville
 - Woolsey
 - NE Fayette County
- Activity Centers
 - Town Centers
 - Commercial Centers



11

Walking Propensity Analysis

- Priority Areas for Pedestrian Improvements
- Four Factors
 - Existing Land Use
 - Intersection Density
 - School and Park Locations
 - Pedestrian Crashes



12

Strava Data

- Data on Total Bicycle Trips, Unique Cyclists, and Bicycle Commutes (11%)
- Used to Identify the Most Frequently used Bicycle Routes
- Top Corridors:
 - Bernhard Road
 - Goza Road
 - Brooks-Woolsey Road
 - Ebenezer Church Road
 - Robinson Road



13

Bicycle Comfort Index

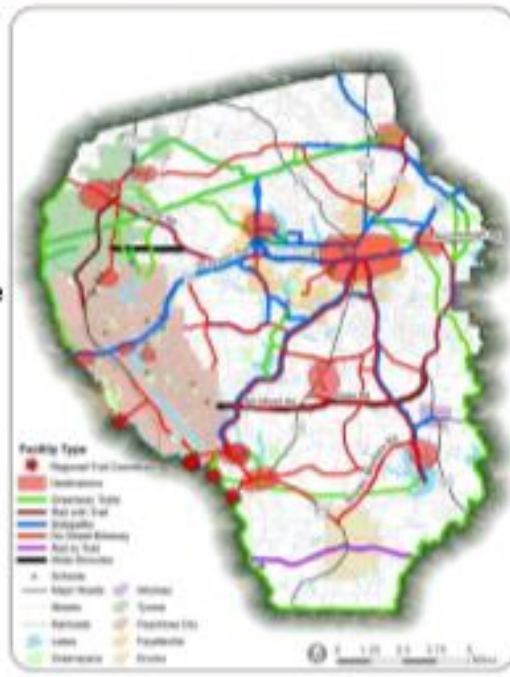
- Used to assess bicyclist comfort, safety, and willingness to bicycle
- Two Factors
 - Traffic Volumes
 - Posted Speed
- Appropriate Facility Type
 - No Facility
 - On-Street Facility
 - Off-Street Facility



14

Path Workshop Needs

- Stakeholder and PMT Identified Needs
- High Level of Consistency:
 - Sidepaths on SR 54, Redwine Road
 - Bike Facilities on Bernhard Road and Goza Road
 - Regional Trail Connection in south Peachtree City
 - Greenways in Northern Fayette – Easement and Stream Corridors



15

Draft Master Path Plan Framework

Project Types:

- Greenway
- Sidepath
- Sidewalk
- Bikeable Shoulder



16

Crash Rate Analysis

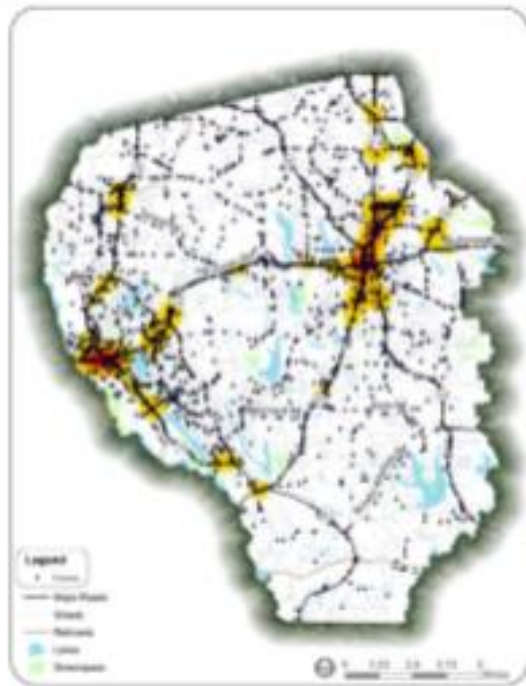
ROADWAY SAFETY



17

All Crashes

Automobile crashes mostly occur along state routes and other high volume roads



18

Crash Hot Spots on State Routes

Crash hot spots identified in Fayetteville and PTC



19

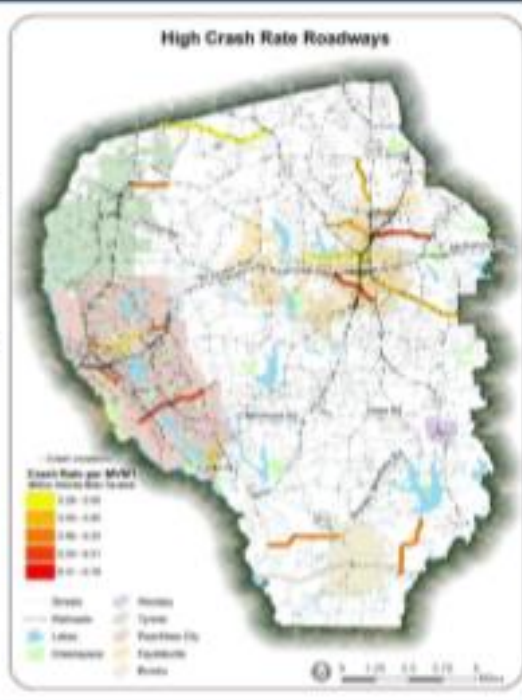
High Crash Rate Corridors

High crash rate corridors are those that have a higher crash rate than similar roads across the State of Georgia.

All high crash rate corridors are off the state system.

Top Three:

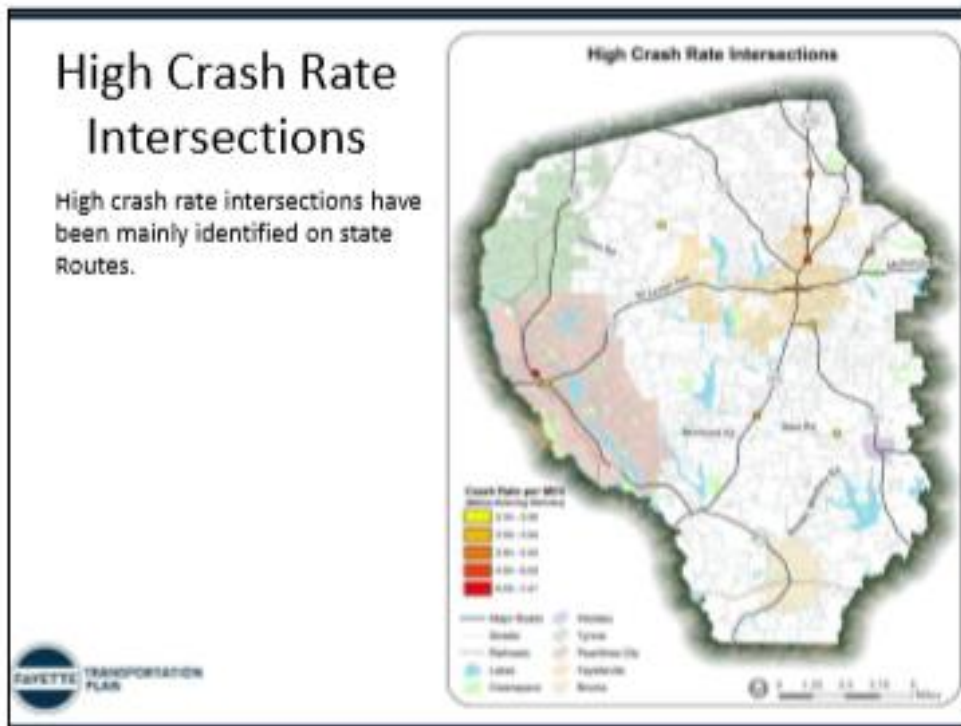
- Banks Road (County)
- Grady Avenue (Fayetteville)
- Crosstown Drive (PTC)



20

High Crash Rate Corridors	Crash Rate	Average Daily Volume	2015-2017 Crash Statistics		
			Crashes	Injuries	Fatalities
Location					
Banks Road between SR 334 & Ellis Road	9.78	4,478	35	9	-
Grady Ave / Bradley DR from SR 54 to Jimmie Mayfield Blvd	6.31	4,634	53	13	-
TDR/Crosstown Boulevard from Dividend Drive to Robinson Road	5.94	3,461	54	8	-
Banks Road between Ellis Road and SR 85	5.78	7,050	54	26	-
Huddleston Road	5.33	4,321	29	12	-
Jenkins Road	5.32	2,097	14	4	-
Grant Road	4.96	391	5	-	-
Walk Barks Road	4.88	5,270	14	2	-
Morgan Mill Road	4.71	495	6	6	-
Longview Road	3.95	1,032	7	3	-
Wisdom Road	3.83	4,047	12	2	-
White Road from SR 925 to SR 314	3.82	2,929	20	5	-
Jeff Davis Drive from County Line Road / Inman Road to Jimmie Mayfield Blvd	3.79	6,930	88	28	-
SR 85/92 from SR 54 to Ramah Road	3.68	25,200	131	35	-
Holly Grove Road	3.50	4,703	19	4	-
Milan Road / Rivers Road from county line to SR 92	3.48	1,772	24	9	1
SR 85/92 from SR 54 to SR 314	3.44	36,900	157	43	-
Hood Ave/Kathi Avenue	3.33	1,868	14	19	1
Flat Creek Road	3.28	3,105	16	3	-

21



22

High Crash Rate Intersections

Location	Crash Rate	Daily Entering Volume	2015-2017 Crash Statistics		
			Crashes	Injuries	Fatalities
Aberdeen Pkwy at Commerce Drive	7.47	1,345	11	4	-
SR 314 at Pavilion Parkway	6.03	10,000	66	21	-
SR 314 at SR 85	5.40	31,273	185	32	-
SR 85/92 at SR 54/Lanier Avenue	4.54	49,265	245	47	-
SR 92 at Sam Helens Parkway	4.34	17,675	84	31	-
SR 314 at Kenwood Road	4.14	20,967	95	48	-
SR 85 & Whitewater High School / Sara Harp Minter Elementary School	3.94	8,350	36	19	-
SR 54 at McElroy Road	3.59	11,444	45	21	-
SR 74 at SR 54	3.50	60,053	230	39	-
Goza Rd at Antloch Road	3.39	7,276	27	31	1
Sandy Creek Rd at EastIn Road	3.39	5,126	19	13	-
SR 314 at New Hope Road	3.35	14,731	54	14	-



23

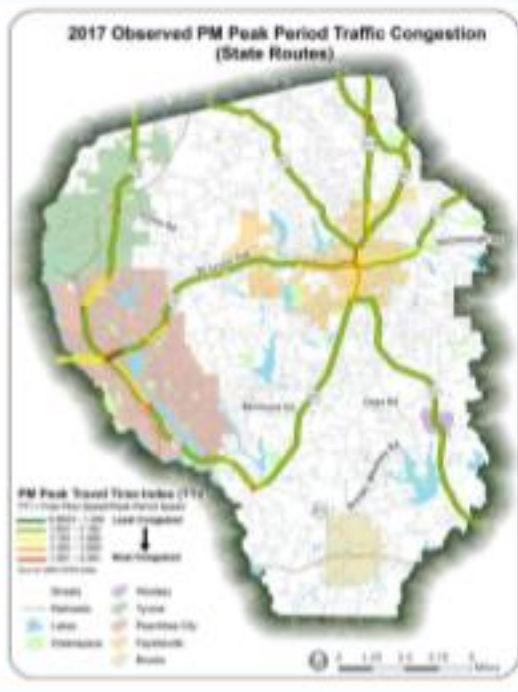
Current and Future Year

CONGESTION



24

2017 Congestion (Observed)



25

2040 Congestion (Modeled)



26

LOS Changes in State Routes 2017 - 2040

Roadway	Location	2017 LOS	2040 E+C LOS
SR 85	North of Fayetteville	C	E
SR 85	From Fayetteville to SR 85c	A/B	C
SR 85	From SR 85c into Coweta County	C/E	F
SR 85 Connector	From Brooks Woolsey Rd to SR 85	A/B	C
SR 74	Tyrone	C	D
SR 74	Peachtree City	A/B	C
SR 54	Fayetteville	C	D
SR 54	Between Fayetteville and Peachtree City	A/B	C
SR 54	From SR 74 into Coweta County	E	F
SR 279	From Fulton County to SR 314	D	E
SR 92	Near Veterans Parkway	D	E
SR 85/92	Downtown Fayetteville	D	E



27

LOS Changes Non-State Routes 2017 - 2040

Roadway	Location	2017 LOS	2040 E+C LOS
Corinth Rd	From SR 85 to SR 54	C	D
Westbridge Rd	From Fulton County to SR 92	D	E
Palmetto Rd	From SR 74/Tyrone Rd into Coweta County	D	E
Rockaway Rd	SR 74 to Coweta County	A/B	D
Hampton Rd	From Brooks Woolsey Rd to Clayton County	A/B	C



28

2040 Travel Demand Model Summary

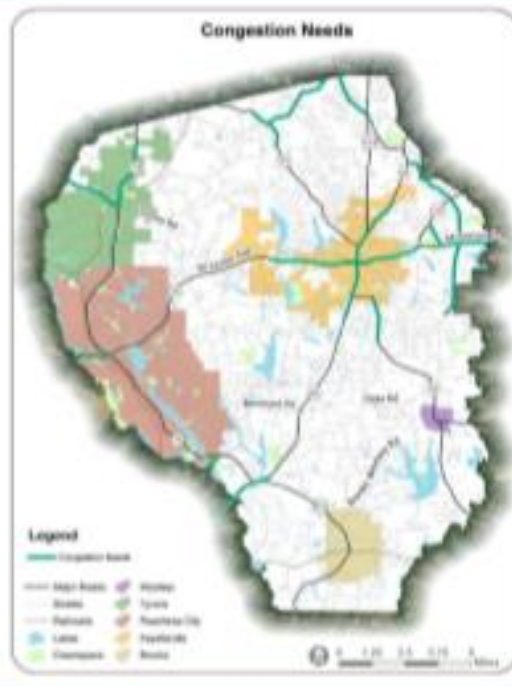
- Need additional connections with Coweta County.
Worsening congestion along:
 - SR 54, SR 85, Palmetto Road and Rockaway Road.
- East Fayetteville Bypass between SR 54 and Jeff Davis Hwy:
Two lanes might not be sufficient for this facility to meet future 2040 demand.
- Corinth Road from SR 85 to SR 54: With the completion of the East Fayetteville Bypass, demand is projected to increase on Corinth Road as a continuation of a northeastern bypass around Fayetteville.
- The downtown Fayetteville bottleneck is projected to worsen from LOS D to LOS E on SR 85/92 and from LOS C to D on SR 54.



29

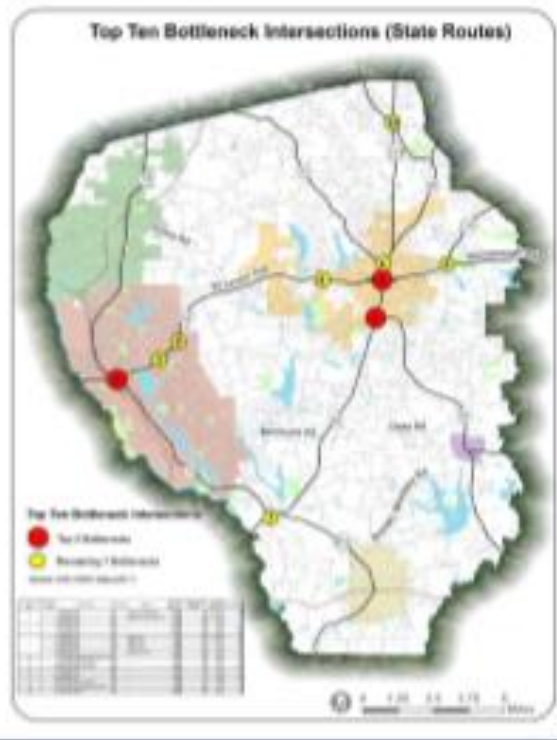
Congestion Needs

- SR 74 (Tyrone)
- Palmetto Road
- SR 54 (PTC)
- SR 54 (Fayetteville)
- Rockaway Road
- SR 85 South (to Coweta)
- SR 85 South (Fayetteville)
- SR 85 North (Fayetteville)
- SR 92
- Westbridge Road
- Corinth Road
- County Line Road
- E. Fayetteville Bypass
- SR 279
- McElroy Road



30

2017 Bottlenecks (Observed)



31

Draft Intersection Projects

- Bottlenecks
- Safety Concerns
- Public Input



32

Select Link 3 – E. Fayetteville Bypass: SR 54 North of McElroy

- Chosen to analyze northern areas relevant to the bypass.
- Northbound in the afternoon peak SR 54 draws trips from both County Line Road from south and SR 54 through Fayetteville.
- Destinations for these trips include SR 54 to Jonesboro and I-75 South and Corinth Road to SR 279.

Select Link 4 – SR 85 North of Corinth Road

- This shows a slight dispersion to the west along Kenwood Road and to the southeast on Corinth Road.
- The majority of existing trips continue on SR 85 distributing to various zones with moderate flows continuing to Redwine Road and SR 85 into south Fayette County..



Select Link 5 – Connection with Coweta (SR 54)

- Adjacent to one of the major bottlenecks in the county (SR 54 at SR 74), the connection of SR 54 with Coweta County is a critical commuting flow.
- This link draws trips from a broad swath of SR 54 from Fayetteville, and SR 74 from both the south and north. Destinations of trips disperse throughout Coweta County in a variety of directions, as well.

Select Link 6 – To Senoia and Southern Coweta (Rockaway Rd)

- Based upon the select link analysis , fewer trips currently utilize Rockaway Road to Senoia than use the SR 54 connection with Coweta County.
- Existing trips are drawn primarily from SR 74 from Peachtree City, as well as a few other locations from the north.



Select Link 7 – SR 74 from Atlanta

- SR 74 is the primary commute corridor from Atlanta.
- Trips originating from Fulton County are destined to Tyrone and Peachtree City.
- Major routes include Sandy Creek Road, Peachtree Parkway, and Tyrone.

Select Link 8 – SR 92/Veterans Parkway

- The majority of trips continue down SR 92 to Fayetteville and beyond.
- Trips are drawn from both SR 92 from the vicinity of I-85 and Peters Road.



37

Select Link 9 – Downtown Fayetteville (SR 92/SR 85/Glynn St)

- This shows how much of a bottleneck downtown Fayetteville is and the need for alternate routes.
- Trips are drawn from SR 92, SR 314, and SR 85.
- Destinations are well dispersed SR 54 West, SR 54 East, Jeff Davis Hwy, Redwine Road, SR 85 and SR 92.

Select Link 10 – Downtown Fayetteville (SR 54)

- Many trips continue on SR 54 into Coweta County, while some split off to the northwest on Tyrone Road and Sandy Creek Road.
- A fair portion of trips on Tyrone Road continue onto I-85 southbound.



38

Select Link 11 – Connection to Coweta (Palmetto Road)

- Palmetto Road at the Coweta County boundary draws a similar number of trips from SR 74 from the south, just like SR 54 from the east.

Select Link 12 – Connection to Coweta (SR 85)

- Trips are drawn primarily from Fayetteville and points north on SR 85.
- Trips also take SR 74 from the north and Rising Start Road/Brooks Woolsey Road from the east.
- Most trips are destined for south Coweta County.



• Select Link Analysis Summary

- More connections with Coweta County needed
- Alternative routes needed around downtown Fayetteville
- Routes serve long-distance, cross-county travel

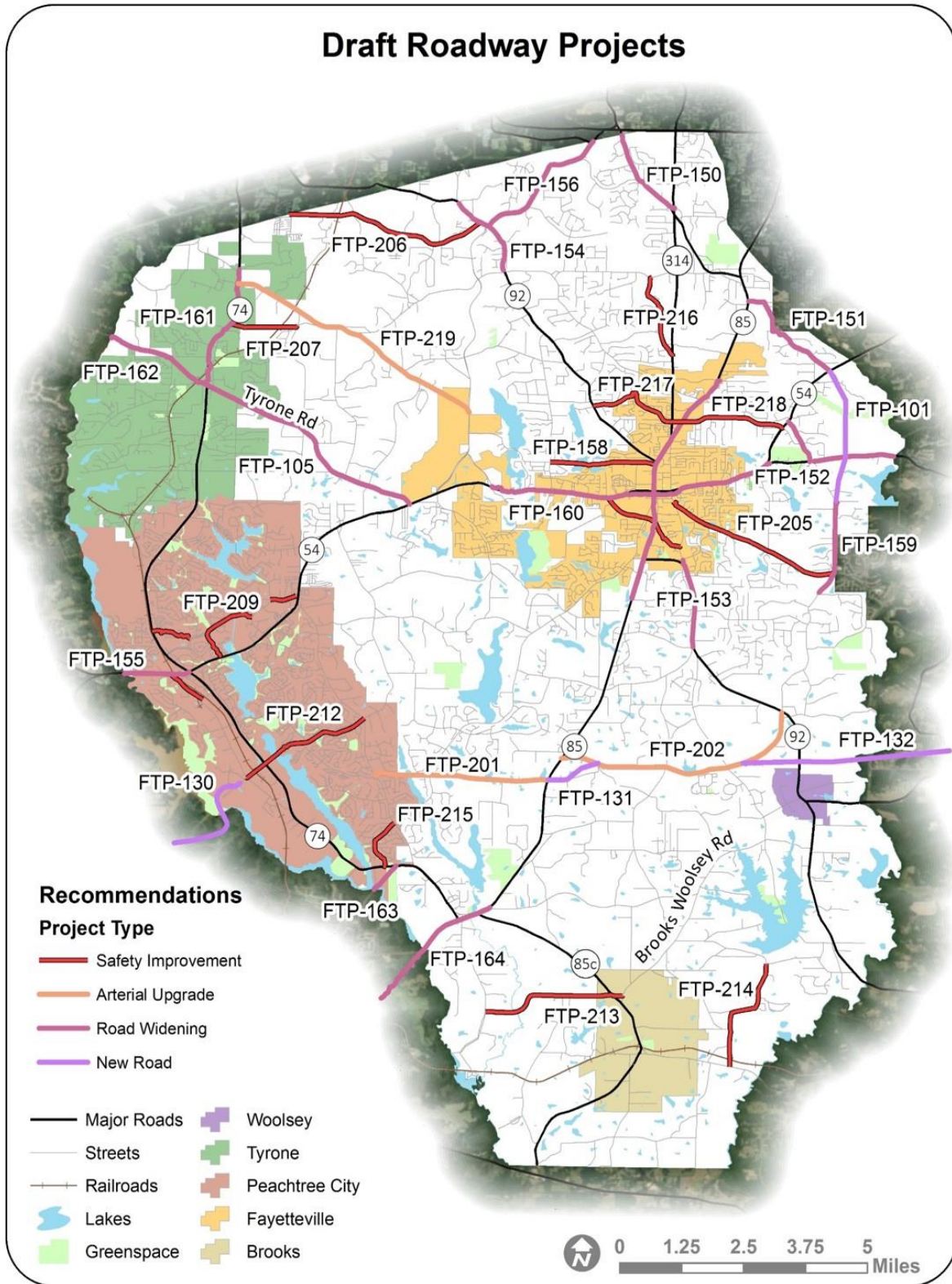


Draft Roadway Projects

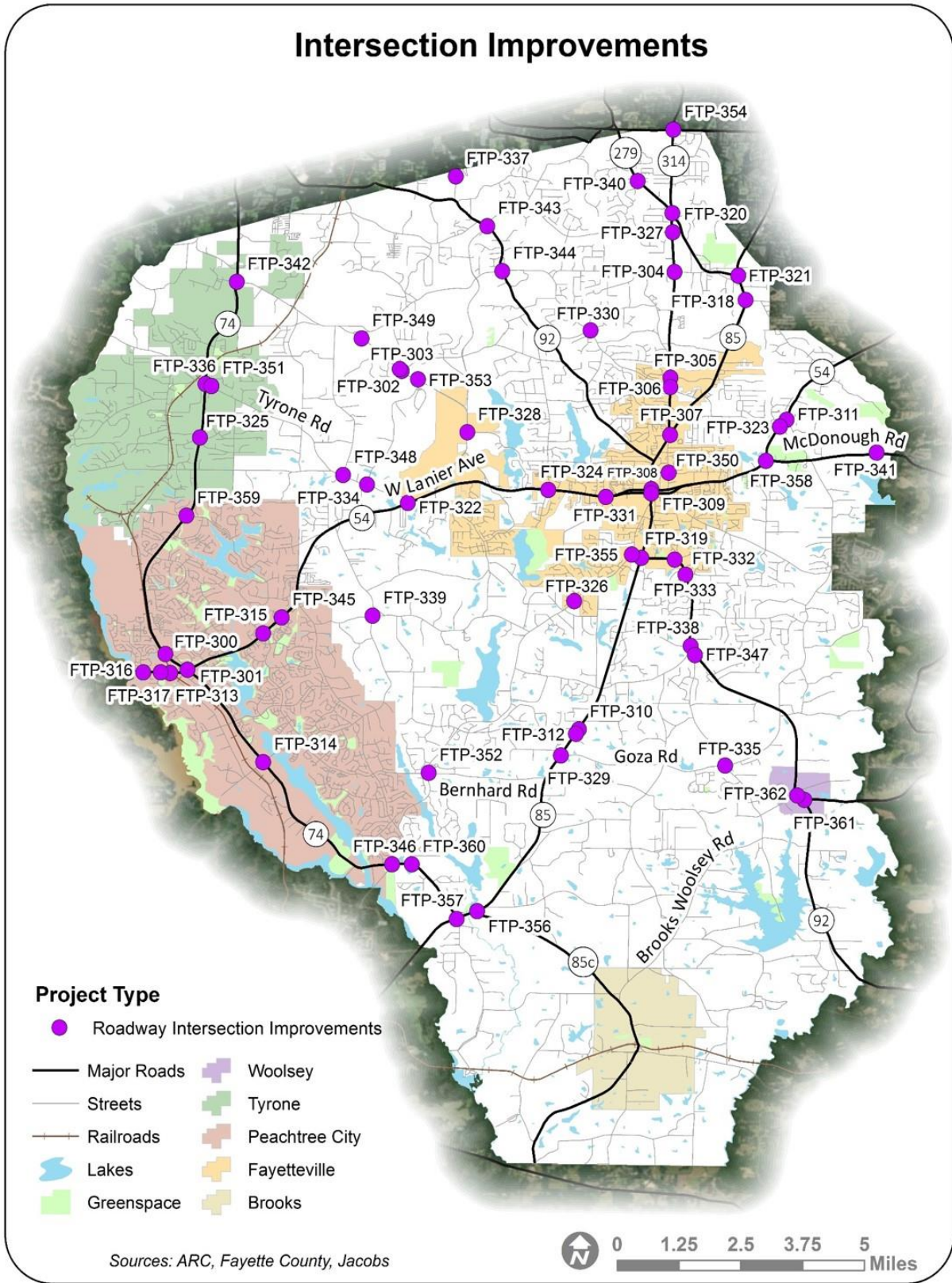
- Widenings
- New Alignments
- Arterial Upgrades
- Safety Improvements



Draft Projects



Intersection Improvements



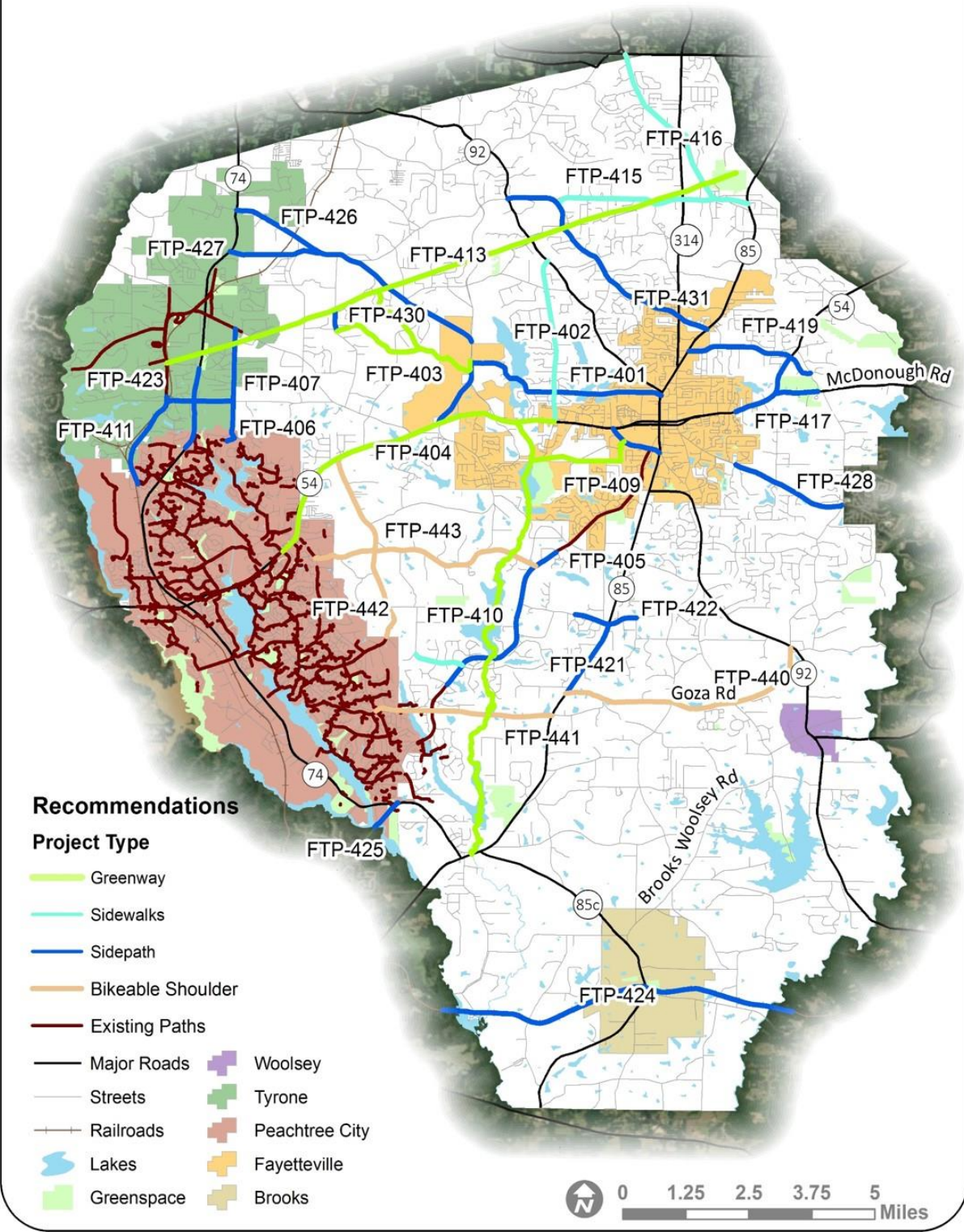
Project Type

- Roadway Intersection Improvements
- Major Roads
- Streets
- Railroads
- █ Lakes
- █ Greenspace
- █ Woolsey
- █ Tyrone
- █ Peachtree City
- █ Fayetteville
- █ Brooks

Sources: ARC, Fayette County, Jacobs



Master Path Plan Draft Framework



Master Project List

PRJ_ID	PRJ_SRC	PRJ_NAME	PRJ_TYPE	RDWY_NAME	EXT_FROM	EXT_TO	PRJ_StatUS	PRJ_DESC	Project_Justification	Project_Coordination	Other_Notes
FTP-105	2018 FTP	Tyrone Road Widening		Tyrone Road	SR 54	SR 74	Proposed	Widening from 2 to 4 lanes	Major Commuter Corridor that provides connectivity to I-85 via Collinsworth Road.		
FTP-101	TIP	East Fayetteville Bypass	Roadway-General Purpose Capacity (New)	East Fayetteville Bypass	County Line Road	Corinth Road	Proposed	New alignment from 0 to 4 lanes.	2040 Travel Demand Model shows need for additional capacity		Current project in TIP calls for 0 - 2 lane new road.
FTP-130	2018 FTP	TDK Blvd Extension	Roadway-General Purpose Capacity (New)	TDK Blvd	Lake McIntosh Park	McIntosh Trail Road in Coweta County	Proposed	New alignment from 0 to 2 lanes.	To provide additional connection across Line Creek to provide alternate to SR 54 @ SR 74 intersection		
FTP-131	2018 FTP	Bernhard Road Realignment	Roadway-General Purpose Capacity (New)	Bernhard Road	SR 85	Goza Road	Proposed	New alignment from 0 to 2 lanes.	Realign Bernhard Road and Goza Road to provide continuous east-west corridor		
FTP-132	2018 FTP	Goza Road/SR 20 Connector	Roadway-General Purpose Capacity (New)	Goza Road/SR 20 Connector	Goza Road	SR 20 in Henry County	Proposed	New Road 0 to 2 lanes	Regional connection that would extend SR 20 east through Fayette County	FTP-130, FTP-131, FTP-201, FTP-202	
FTP-150	2018 FTP	SR 279 Widening	Roadway-General Purpose Capacity	SR 279	SR 138	SR 314	Proposed	Widening from 2 to 4 lanes	Roadway segments with LOS D,E, or F in either 2017 and 2040, and INRIX data		
FTP-151	2018 FTP	Corinth Road Widening	Roadway-General Purpose Capacity	Corinth Road	SR 85	SR 54	Proposed	Widening from 2 to 4 lanes	Roadway segments with LOS D,E, or F in either 2017 and 2040, and INRIX data		
FTP-152	2018 FTP	McElroy Road Widening	Roadway-General Purpose Capacity	McElroy Road	SR 54	McDonough Road	Proposed	Widening from 2 to 4 lanes	Roadway segments with LOS D,E, or F in either 2017 and 2040, and INRIX data		
FTP-153	2018 FTP	SR 92 Widening	Roadway-General Purpose Capacity	SR 92	Hilo Road	SR 92	Proposed	Widening from 2 to 4 lanes	Roadway segments with LOS D,E, or F in either 2017 and 2040, and INRIX data		
FTP-154	2018 FTP	SR 92 Widening	Roadway-General Purpose Capacity	SR 92	New Hope Road/Lee Mills Road	Wagon Wheel Trail	Proposed	Widening from 2 to 4 lanes	Roadway segments with LOS D,E, or F in either 2017 and 2040, and INRIX data		
FTP-155	2018 FTP	SR 54 Widening	Roadway-General Purpose Capacity	SR 54	SR 74	Coweta County Line	Proposed	Widening from 4 to 6 lanes?	Roadway segments with LOS D,E, or F in either 2017 and 2040, and INRIX data		

FTP-156	2018 FTP	Westbridge Road Widening	Roadway-General Purpose Capacity	Westbridge Road	SR 92	SR 138	Proposed	Widening from 2 to 4 lanes	Roadway segments with LOS D,E, or F in either 2017 and 2040, and INRIX data		
FTP-157	2018 FTP	McDonough Road Widening	Roadway-General Purpose Capacity	McDonough Road	Clayton County Line	McElroy Road	Proposed	Widening from 2 to 4 lanes	Roadway segments with LOS D,E, or F in either 2017 and 2040, and INRIX data		
FTP-158	2018 FTP	SR 85 Widening	Roadway-General Purpose Capacity	SR 85	Royal Ridge Way	Pine Trail Road	Proposed	Widening from 2 to 4 lanes	Roadway segments with LOS D,E, or F in either 2017 and 2040, and INRIX data		
FTP-159	2018 FTP	County Line Road Widening	Roadway-General Purpose Capacity	County Line Road	Ridgmont Drive	County Line Court	Proposed	Widening from 2 to 4 lanes	Roadway segments with LOS D,E, or F in either 2017 and 2040, and INRIX data		
FTP-160	2018 FTP	SR 54 Widening	Roadway-General Purpose Capacity	SR 54	McDonough Road	Veterans Parkway	Proposed	Widening from 2 to 3 lanes	Roadway segments with LOS D,E, or F in either 2017 and 2040, and INRIX data		
FTP-161	2018 FTP	SR 74 Widening	Roadway-General Purpose Capacity	SR 74	Tyrone Road	Kirkley Road	Proposed	Widening from 4 to 6 lanes?	Roadway segments with LOS D,E, or F in either 2017 and 2040, and INRIX data		
FTP-162	2018 FTP	Palmetto Road Widening	Roadway-General Purpose Capacity	Palmetto Road	SR 74	Coweta County Line	Proposed	Widening from 2 to 4 lanes	Roadway segments with LOS D,E, or F in either 2017 and 2040, and INRIX data		Logical terminus is I-85 interchange.
FTP-163	2018 FTP	Rockaway Road Widening	Roadway-General Purpose Capacity	Rockaway Road	SR 74	Coweta County Line	Proposed	Widening from 2 to 4 lanes	Roadway segments with LOS D,E, or F in either 2017 and 2040, and INRIX data		
FTP-164	2018 FTP	SR 85 Widening	Roadway-General Purpose Capacity	SR 85	SR 85C	Coweta County Line	Proposed	Widening from 2 to 4 lanes	Roadway segments with LOS D,E, or F in either 2017 and 2040, and INRIX data		
FTP-201	2018 FTP	Bernhard Road Arterial Upgrade	Roadway-Arterial Upgrade	Bernhard Road	Robinson Road	SR 85	Proposed	Arterial Upgrade	Safety upgrade to Bernhard Road. Major east-west corridor acts as an alternative to SR 54.		
FTP-202	2018 FTP	Goza Road Arterial Upgrade	Roadway-Arterial Upgrade	Goza Road	SR 85	SR 92	Proposed	Arterial Upgrade	Safety upgrade to Goza Road. Major east-west corridor acts as an alternative to SR 54.	FTP-440	
FTP-203	2018 FTP	Hood Avenue	Roadway-Operations and Safety	Hood Avenue	Gingercake Road	SR 85	Proposed	Safety Upgrades	High Crash Rate Corridor	Coordinate with FTP-401 (Sidewalks/Side path)	Crash Rate Segments
FTP-204	2018 FTP	Grady Avenue	Roadway-Operations and Safety	Grady Avenue	SR 54	Jimmie Mayfield Boulevard	Proposed	Safety Upgrades	High Crash Rate Corridor		Crash Rate Segments
FTP-205	2018 FTP	South Jeff Davis Drive	Roadway-Operations and Safety	South Jeff Davis Drive	Jimmie Mayfield Boulevard	County Line Road	Proposed	Safety Upgrades	High Crash Rate Corridor		Crash Rate Segments

FTP-206	2018 FTP	Rivers Road/Milam Road	Roadway-Operations and Safety	Rivers Road/Milam Road	Fulton County Line	SR 92	Proposed	Safety Upgrades	High Crash Rate Corridor		Crash Rate Segments
FTP-207	2018 FTP	Jenkins Road	Roadway-Operations and Safety	Jenkins Road	SR 74	Ellison Road	Proposed	Safety Upgrades	High Crash Rate Corridor		Crash Rate Segments
FTP-208	2018 FTP	Walt Banks Road	Roadway-Operations and Safety	Walt Banks Road	North Peachtree Parkway	SR 54	Proposed	Safety Upgrades	High Crash Rate Corridor		Crash Rate Segments
FTP-209	2018 FTP	Flat Creek Road	Roadway-Operations and Safety	Flat Creek Road	SR 54	North Peachtree Parkway	Proposed	Safety Upgrades	High Crash Rate Corridor		Crash Rate Segments
FTP-210	2018 FTP	Wisdom Road	Roadway-Operations and Safety	Wisdom Road	SR 74	Riley Parkway	Proposed	Safety Upgrades	High Crash Rate Corridor		Crash Rate Segments
FTP-211	2018 FTP	Huddleston Road	Roadway-Operations and Safety	Huddleston Road	SR 54	Paschall Road	Proposed	Safety Upgrades	High Crash Rate Corridor		Crash Rate Segments
FTP-212	2018 FTP	TDK Boulevard/Crosstown Drive	Roadway-Operations and Safety	TDK Boulevard/Crosstown Drive	Dividend Drive	Robinson Road	Proposed	Safety Upgrades	High Crash Rate Corridor		Crash Rate Segments
FTP-213	2018 FTP	Morgan Mill Road	Roadway-Operations and Safety	Morgan Mill Road	Padgett Road	85 Connector	Proposed	Safety Upgrades	High Crash Rate Corridor		Crash Rate Segments
FTP-214	2018 FTP	Grant Road	Roadway-Operations and Safety	Grant Road	Lowery Road	W. McIntosh Road	Proposed	Safety Upgrades	High Crash Rate Corridor		Crash Rate Segments
FTP-215	2018 FTP	Holly Grove Road	Roadway-Operations and Safety	Holly Grove Road	Robinson Road	SR 74	Proposed	Safety Upgrades	High Crash Rate Corridor		Crash Rate Segments
FTP-216	2018 FTP	Longview Road	Roadway-Operations and Safety	Longview Road	Kenwood Road	SR 314	Proposed	Safety Upgrades	High Crash Rate Corridor		Crash Rate Segments
FTP-217	2018 FTP	White Road	Roadway-Operations and Safety	White Road	SR 92	SR 314	Proposed	Safety Upgrades	High Crash Rate Corridor		Crash Rate Segments
FTP-218	2018 FTP	Banks Road	Roadway-Operations and Safety	Banks Road	SR 314	SR 54	Proposed	Safety Upgrades	High Crash Rate Corridor		Crash Rate Segments
FTP-219	2018 FTP	Sandy Creek Road Arterial Upgrade	Roadway-Arterial Upgrade	Sandy Creek Road	Veterans Parkway	SR 74	Proposed	Arterial Upgrade	Safety upgrade to accommodate increased traffic due to Pinewood Studio development	Coordinate with FTP-426	
FTP-300	2018 FTP	SR 74 @ Aberdeen Parkway	Roadway-Intersection Improvements	SR 74 @ Aberdeen Parkway	SR 74	Aberdeen Parkway	Proposed	Intersection Improvement	Data: Safety, Bottlenecks, Public Comments		High Crash Rate Intersections Map
FTP-301	2018 FTP	SR 74 @ SR 54	Roadway-Intersection Improvements	SR 74 @ SR 54	SR 74	SR 54	Proposed	Intersection Improvement	Data: Safety, Bottlenecks, Public Comments		GEARS, High Crash Rate Intersections Map
FTP-302	2018 FTP	Sandy Creek @ Eastin Road	Roadway-Intersection Improvements	Sandy Creek @ Eastin Road	Sandy Creek Road	Eastin Road	Proposed	Intersection Improvement	Data: Safety, Bottlenecks, Public Comments		High Crash Rate Intersections Map
FTP-303	2018 FTP	Trustin Lake Drive @ Sams Drive	Roadway-Intersection Improvements	Trustin Lake Drive @ Sams Drive	Trustin Lake Drive	Sams Drive	Proposed	Intersection Improvement	Data: Safety, Bottlenecks, Public Comments		High Crash Rate Intersections Map
FTP-304	2018 FTP	SR 314 @ Kenwood Road	Roadway-Intersection Improvements	SR 314 @ Kenwood Road	SR 314	Kenwood Road	Proposed	Intersection Improvement	Data: Safety, Bottlenecks, Public Comments		GEARS, High Crash Rate Intersections Map

FTP-305	2018 FTP	SR 314 @ Beckett Lane/Pavilion Parkway	Roadway-Intersection Improvements	SR 314 @ Beckett Lane/Pavilion Parkway	SR 314	Beckett Lane/Pavilion Parkway	Proposed	Intersection Improvement	Data: Safety, Bottlenecks, Public Comments		High Crash Rate Intersections Map
FTP-306	2018 FTP	SR 314 @ New Hope Road	Roadway-Intersection Improvements	SR 314 @ New Hope Road	SR 314	New Hope Road	Proposed	Intersection Improvement	Data: Safety, Bottlenecks, Public Comments		High Crash Rate Intersections Map, Comments
FTP-307	2018 FTP	SR 85 @ SR 314	Roadway-Intersection Improvements	SR 85 @ SR 314	SR 85	SR 314	Proposed	Intersection Improvement	Data: Safety, Bottlenecks, Public Comments		GEARS, High Crash Rate Intersections Map
FTP-308	2018 FTP	Glynn Street @ E. Lanier Ave.	Roadway-Intersection Improvements	Glynn Street @ E. Lanier Ave.	Glynn S	E. Lanier Ave.	Proposed	Intersection Improvement	Data: Safety, Bottlenecks, Public Comments		GEARS, High Crash Rate Intersections Map
FTP-309	2018 FTP	Glynn Street @ Stonewall Ave. E.	Roadway-Intersection Improvements	Glynn Street @ Stonewall Ave. E.	Glynn S	Stonewall Ave. E.	Proposed	Intersection Improvement	Data: Safety, Bottlenecks, Public Comments		GEARS, High Crash Rate Intersections Map
FTP-310	2018 FTP	SR 85 @ Edgewood Parkway	Roadway-Intersection Improvements	SR 85 @ Edgewood Parkway	SR 85	Edgewood Parkway	Proposed	Intersection Improvement	Data: Safety, Bottlenecks, Public Comments		GEARS, High Crash Rate Intersections Map
FTP-311	2018 FTP	SR 54 @ McElroy Road	Roadway-Intersection Improvements	SR 54 @ McElroy Road	SR 54	McElroy Road	Proposed	Intersection Improvement	Data: Safety, Bottlenecks, Public Comments		High Crash Rate Intersections Map
FTP-312	2018 FTP	SR 85 @ Wildcat Way	Roadway-Intersection Improvements	SR 85 @ Wildcat Way	SR 85	Wildcat Way	Proposed	Intersection Improvement	Data: Safety, Bottlenecks, Public Comments		High Crash Rate Intersections Map
FTP-313	2018 FTP	SR 54 @ Huddleston Road	Roadway-Intersection Improvements	SR 54 @ Huddleston Road	SR 54	Huddleston Road	Proposed	Intersection Improvement	Data: Safety, Bottlenecks, Public Comments		GEARS
FTP-314	2018 FTP	SR 74 @ Crosstown Drive/TDK Boulevard	Roadway-Intersection Improvements	SR 74 @ Crosstown Drive/TDK Boulevard	SR 74	Crosstown Drive/TDK Boulevard	Proposed	Intersection Improvement	Data: Safety, Bottlenecks, Public Comments		GEARS
FTP-315	2018 FTP	SR 54 @ Peachtree Parkway	Roadway-Intersection Improvements	SR 54 @ Peachtree Parkway	SR 54	Peachtree Parkway	Proposed	Intersection Improvement	Data: Safety, Bottlenecks, Public Comments		GEARS
FTP-316	2018 FTP	SR 54 @ MacDuff Parkway	Roadway-Intersection Improvements	SR 54 @ MacDuff Parkway	SR 54	MacDuff Parkway	Proposed	Intersection Improvement	Data: Safety, Bottlenecks, Public Comments		GEARS
FTP-317	2018 FTP	SR 54 @ Planterra Way	Roadway-Intersection Improvements	SR 54 @ Planterra Way	SR 54	Planterra Way	Proposed	Intersection Improvement	Data: Safety, Bottlenecks, Public Comments		GEARS
FTP-318	2018 FTP	SR 85 @ Corinth Road	Roadway-Intersection Improvements	SR 85 @ Corinth Road	SR 85	Corinth Road	Proposed	Intersection Improvement	Data: Safety, Bottlenecks, Public Comments		GEARS

FTP-319	2018 FTP	SR 85 @ SR 92/Ramah Road	Roadway-Intersection Improvements	SR 85 @ SR 92/Ramah Road	SR 85	SR 92/Ramah Road	Proposed	Intersection Improvement	Data: Safety, Bottlenecks, Public Comments		GEARS
FTP-320	2018 FTP	SR 279 @ SR 314	Roadway-Intersection Improvements	SR 279 @ SR 314	SR 279	SR 314	Proposed	Intersection Improvement	Data: Safety, Bottlenecks, Public Comments		GEARS
FTP-321	2018 FTP	SR 85 @ SR 279	Roadway-Intersection Improvements	SR 85 @ SR 279	SR 85	SR 279	Proposed	Intersection Improvement	Data: Safety, Bottlenecks, Public Comments		GEARS
FTP-322	2018 FTP	SR 54 @ Tyrone Road	Roadway-Intersection Improvements	SR 54 @ Tyrone Road	SR 54	Tyrone Parkway	Proposed	Intersection Improvement	Data: Safety, Bottlenecks, Public Comments		GEARS
FTP-323	2018 FTP	SR 54 @ Banks Road	Roadway-Intersection Improvements	SR 54 @ Banks Road	SR 54	Banks Road	Proposed	Intersection Improvement	Data: Safety, Bottlenecks, Public Comments		GEARS
FTP-324	2018 FTP	SR 54 @ Ginger Cake Road	Roadway-Intersection Improvements	SR 54 @ Ginger Cake Road	SR 54	Ginger Cake Road	Proposed	Intersection Improvement	Data: Safety, Bottlenecks, Public Comments		GEARS
FTP-325	2018 FTP	SR 74 @ E. Crestwood Road	Roadway-Intersection Improvements	SR 74 @ E. Crestwood Road	SR 74	E. Crestwood Road	Proposed	Intersection Improvement	Data: Safety, Bottlenecks, Public Comments		Comments
FTP-326	2018 FTP	Redwine Road at Longlake Approach	Roadway-Intersection Improvements	Redwine Road at Longlake Approach	Redwine Road	Road and Longate	Proposed	Intersection Improvement	Data: Safety, Bottlenecks, Public Comments		Comments
FTP-327	2018 FTP	SR 314 @ North Fayette Drive	Roadway-Intersection Improvements	SR 314 @ North Fayette Drive	SR 314	North Fayette Drive	Proposed	Intersection Improvement	Data: Safety, Bottlenecks, Public Comments		Comments
FTP-328	2018 FTP	Veterans Parkway @ Hood Road	Roadway-Intersection Improvements	Veterans Parkway @ Hood Road	Veterans Parkway	Parkway @ Hood Avenue	Proposed	Intersection Improvement	Data: Safety, Bottlenecks, Public Comments		Comments
FTP-329	2018 FTP	SR 85 @ Goza Road	Roadway-Intersection Improvements	SR 85 @ Goza Road	SR 85	Goza Road	Proposed	Intersection Improvement	Data: Safety, Bottlenecks, Public Comments		Comments
FTP-330	2018 FTP	Brogdon Road @ New Hope Road	Roadway-Intersection Improvements	Brogdon Road @ New Hope Road	Brogdon Road	New Hope Road	Proposed	Intersection Improvement	Data: Safety, Bottlenecks, Public Comments		Comments
FTP-331	2018 FTP	SR 54 @ Grady Avenue	Roadway-Intersection Improvements	SR 54 @ Grady Avenue	SR 54	Grady Avenue	Proposed	Intersection Improvement	Data: Safety, Bottlenecks, Public Comments		Comments
FTP-332	2018 FTP	SR 92 @ Helen Sams Parkway	Roadway-Intersection Improvements	SR 92 @ Helen Sams Parkway	SR 92	Helen Sams Parkway	Proposed	Intersection Improvement	Data: Safety, Bottlenecks, Public Comments		Comments
FTP-333	2018 FTP	SR 92 @ Marion Boulevard	Roadway-Intersection Improvements	SR 92 @ Marion Boulevard	SR 92	Marion Boulevard	Proposed	Intersection Improvement	Data: Safety, Bottlenecks, Public Comments		Comments
FTP-334	2018 FTP	Tyrone Road @ Flat Creek Trail	Roadway-Intersection Improvements	Tyrone Road @ Flat Creek Trail	Tyrone Road	Flat Creek Trail	Proposed	Intersection Improvement	Data: Safety, Bottlenecks, Public Comments		Comments
FTP-335	2018 FTP	Goza Road @ Antioch Road	Roadway-Intersection Improvements	Goza Road @ Antioch Road	Goza Road	Antioch Road	Proposed	Intersection Improvement	Data: Safety, Bottlenecks, Public Comments		Comments

FTP-336	2018 FTP	SR 74 @ Tyrone Road	Roadway-Intersection Improvements	SR 74 @ Tyrone Road	SR 74	Tyrone Road	Proposed	Intersection Improvement	large trucks blocking 74 to enter on to Tyrone Rd.		Comments
FTP-337	2018 FTP	Greenvalley Road @ Peters Road	Roadway-Intersection Improvements	Greenvalley Road @ Peters Road	Greenvalley Road	Peters Road	Proposed	Intersection Improvement	Data: Safety, Bottlenecks, Public Comments		Comments
FTP-338	2018 FTP	SR 92 @ Seay Road	Roadway-Intersection Improvements	SR 92 @ Seay Road	SR 92	Seay Road	Proposed	Intersection Improvement	Lots of traffic - hard to turn left on 92 S especially for lots of students that are starting to drive.		Comments
FTP-339	2018 FTP	Ebenezer Road @ Spear Road	Roadway-Intersection Improvements	Ebenezer Road @ Spear Road	Ebenezer Road	Road @ Spear Road	Proposed	Intersection Improvement	Realignment will be helpful		Comments
FTP-340	2018 FTP	SR 279 @ Morning Springs Walk	Roadway-Intersection Improvements	SR 279 @ Morning Springs Walk	SR 279	Morning Springs Walk	Proposed	Intersection Improvement	Traffic lights needed		Comments
FTP-341	2018 FTP	McDonough Road @ Zoie Court	Roadway-Intersection Improvements	McDonough Road @ Zoie Court	McDonough Road	Zoie Court	Proposed	Intersection Improvement	Traffic lights needed		Comments
FTP-342	2018 FTP	SR 74 @ Sandy Creek Road	Roadway-Intersection Improvements	SR 74 @ Sandy Creek Road	SR 74	Sandy Creek Road	Proposed	Intersection Improvement	Data: Safety, Bottlenecks, Public Comments		Comments
FTP-343	2018 FTP	SR 92 @ Westbridge Road	Roadway-Intersection Improvements	SR 92 @ Westbridge Road	SR 92	Westbridge Road	Proposed	Intersection Improvement	Data: Safety, Bottlenecks, Public Comments		Comments
FTP-344	2018 FTP	SR 92 @ New Hope Road/Lees Mill Road	Roadway-Intersection Improvements	SR 92 @ New Hope Road/Lees Mill Road	SR 92	New Hope Road/Lees Mill Road	Proposed	Intersection Improvement	I have noticed 30+ cars lined up at the light on Lees Mill Road / Hwy 92 in morning rush. Most are attempting to turn left on 92 but crossing traffic delays them.		Comments
FTP-345	2018 FTP	SR 54 @ Stevens Entry	Roadway-Intersection Improvements	SR 54 @ Stevens Entry	SR 54	Stevens Entry	Proposed	Intersection Improvement	1st example: green light on Stevens Entry to Peachtree Parkway or Robinson - you are always stuck at a red light after turning. Anywhere from 74/54 to Tyrone Road area is affected. No flow of traffic due to this.		Comments
FTP-346	2018 FTP	SR 74 @ Rockaway Road	Roadway-Intersection Improvements	SR 74 @ Rockaway Road	SR 74	Rockaway Road	Proposed	Intersection Improvement	Neighborhood residents are concerned that left turn currently allowed out of Brechin Drive onto SR 74 North will be eliminated by possible		Comments

									development across SR 74. Current left turn is very useful and I am not aware of accidents or congestion caused by		
FTP-347	2018 FTP	SR 92 @ Antioch Road	Roadway-Intersection Improvements	SR 92 @ Antioch Road	SR 92	Antioch Road	Proposed	Intersection Improvement	Are we getting a roundabout?		Comments
FTP-348	2018 FTP	Tyrone Road @ Adams Road	Roadway-Intersection Improvements	Tyrone Road @ Adams Road	Tyrone Road	Adams Road	Proposed	Intersection Improvement	am - very difficult to exit Adams Rd. onto Tyrone Rd.		Comments
FTP-349	2018 FTP	962 Sandy Creek Road (before Lees Mill Road)	Roadway-Intersection Improvements	962 Sandy Creek Road (before Lees Mill Road)	962 Sandy Creek Road (before Lees Mill Road)	Before Lees Mill Road	Proposed	Intersection Improvement	cant get out of the driveway		Comments
FTP-350	2018 FTP	North Jeff Davis Drive @ Georgia Avenue	Roadway-Intersection Improvements	North Jeff Davis Drive @ Georgia Avenue	North Jeff Davis Drive	Georgia Avenue	Proposed	Intersection Improvement	Both ends of Georgia Ave are traps once you are on it. It is very difficult to get on N. Jeff Davis and Hwy 85. The traffic backs up on Hwy 85 now that the traffic light is at Hwy 92.		Comments
FTP-351	2018 FTP	Tyrone Road @ Handley Road	Roadway-Intersection Improvements	Tyrone Road @ Handley Road	Tyrone Road	Handley Road	Proposed	Intersection Improvement	Very hard to turn left onto Tyrone from Handley		Comments
FTP-352	2018 FTP	Redwine Road @ Bernhard Road	Roadway-Intersection Improvements	Redwine Road @ Bernhard Road	Redwine Road	Bernhard Road	Proposed	Intersection Improvement	Desperate for roundabout at this intersection. Timberlake is a out thru for cars and golf carts. Need golf cart path going north on parkway! All carts from Newhaven, High Grove and Whitewater cut thru on our private path.		Comments
FTP-353	2018 FTP	Sandy Creek Road @ Flat Creek Trail	Roadway-Intersection Improvements	Sandy Creek Road @ Flat Creek Trail	Sandy Creek Road	Flat Creek Trail	Proposed	Intersection Improvement	Future major congestions with the development of Pinewood Studios. Trucks are holding up outbound residents in the morning commute.		Comments
FTP-354	2018 FTP	SR 314 @ SR 138	Roadway-Intersection Improvements	SR 314 @ SR 138	SR 314	SR 138	Proposed	Intersection Improvement	Short-term signal improvements/rather than immediate road widening		INRIX
FTP-355	2018 FTP	Redwine Road @ Ramah Road	Roadway-Intersection Improvements	Redwine Road @ Ramah Road	Redwine Road	Ramah Road	Proposed	Intersection Improvement	Short-term signal improvements/rather than immediate road widening		INRIX

FTP-356	2018 FTP	SR 85 @ SR 85C	Roadway-Intersection Improvements	SR 85 @ SR 85C	SR 85	SR 85C	Proposed	Intersection Improvement	Short-term signal improvements/rather than immediate road widening		INRIX
FTP-357	2018 FTP	SR 85 @ SR 74	Roadway-Intersection Improvements	SR 85 @ SR 74	SR 85	SR 74	Proposed	Intersection Improvement	Short-term signal improvements/rather than immediate road widening		INRIX
FTP-358	2018 FTP	SR 54 @ McDonough Road	Roadway-Intersection Improvements	SR 54 @ McDonough Road	SR 54	McDonough Road	Proposed	Intersection Improvement	Short-term signal improvements/rather than immediate road widening		INRIX
FTP-359	2018 FTP	SR 74 @ North Peachtree Parkway/Crabapple Lane	Roadway-Intersection Improvements	SR 74 @ North Peachtree Parkway/Crabapple Lane	SR 74	North Peachtree Parkway/Crabapple Lane	Proposed	Intersection Improvement	Short-term signal improvements/rather than immediate road widening		INRIX
FTP-360	2018 FTP	SR 74 @ Redwine Road	Roadway-Intersection Improvements	SR 74 @ Redwine Road	SR 74	Redwine Road	Proposed	Intersection Improvement	Short-term signal improvements/rather than immediate road widening		INRIX
FTP-361	2018 FTP	SR 92 @ Hampton Road South	Roadway-Intersection Improvements	SR 92 @ Hampton Road South	SR 92	Hampton Road South	Proposed	Intersection Improvement	Short-term signal improvements/rather than immediate road widening		INRIX
FTP-362	2018 FTP	SR 92 @ Hampton Road North	Roadway-Intersection Improvements	SR 92 @ Hampton Road North	SR 92	Hampton Road North	Proposed	Intersection Improvement	Short-term signal improvements/rather than immediate road widening		INRIX
FTP-390	2018 FTP	Kenwood Road @ Morning Creek	Roadway-Bridge Upgrade	Kenwood Road	Kenwood Road	Morning Creek	Proposed	Bridge Upgrade	Sufficiency Rating Less than 50		
FTP-391	2018 FTP	McDonough Road @ Flint River	Roadway-Bridge Upgrade	McDonough Road	McDonough Road	Flint River	Proposed	Bridge Upgrade	Sufficiency Rating Less than 50		
FTP-392	TIP	McIntosh Road @ Flint River	Roadway-Bridge Upgrade	McIntosh Road	McIntosh Road	Flint River	Proposed	Bridge Upgrade	Sufficiency Rating Less than 50		
FTP-393	2018 FTP	Redwine Road @ Whitewater Creek	Roadway-Bridge Upgrade	Redwine Road	Redwine Road	Whitewater Creek	Proposed	Bridge Upgrade	Sufficiency Rating Less than 50		
FTP-394	TIP	Ebenezer Church Road @ Whitewater Creek	Roadway-Bridge Upgrade	Ebenezer Church Road	Ebenezer Church Road	Whitewater Creek	Proposed	Bridge Upgrade	Sufficiency Rating Less than 50		
FTP-395	TIP	Coastline Road @ CSX Railroad	Roadway-Bridge Upgrade	Coastline Road	Coastline Road	CSX Railroad	Proposed	Bridge Upgrade	Sufficiency Rating Less than 50		
FTP-401	2018 FTP	Hood Road Complete Street	Last Mile Connectivity/Joint Bike-Ped Facilities	Hood Road	SR 85	Veterans Parkway	Proposed	Complete Street Upgrades	Fill in sidewalks gaps along both sides of Hood Road.	Coordinate with FTP-203 (safety project)	
FTP-402	2018 FTP	Ginger Cake Road Sidewalks	Last Mile Connectivity/Pedestrian Facilities	Gingercake Road	SR 54	SR 92	Proposed	New Sidewalk along both sides of Gingercake Road			

FTP-403	2018 FTP	Sandy Creek Greenway	Last Mile Connectivity/Joint Bike-Ped Facilities	Sandy Creek Greenway	Veterans Parkway near Hood Road	Adams Road near Sun Road	Proposed	Multi-Use Greenway Trail	Provides Connection between City of Fayetteville and City of Tyrone		
FTP-404	2018 FTP	SR 54 Multi-Use Trail	Last Mile Connectivity/Joint Bike-Ped Facilities	SR 54	Stevens Entry in Peachtree City	Ginger Cake Road in Fayetteville	Proposed	Sidepath	Provides direct connection between City of Fayetteville and City of Peachtree City		
FTP-405	2018 FTP	Redwine Road Sidepath	Last Mile Connectivity/Joint Bike-Ped Facilities	Redwine Road	Old Ivy	Horseshoe Circle	Proposed	Sidepath	Provides direct connection between City of Fayetteville and City of Peachtree City		
FTP-406	2018 FTP	Crabapple Lane Sidepath	Last Mile Connectivity/Joint Bike-Ped Facilities	Crabapple Lane	Carnellian Lane	Dogwood Lane	Proposed	Sidepath	Provides connection between City of Peachtree City and City of Tyrone	Coordinate with FTP-407	
FTP-407	2018 FTP	Farr Road Sidepath Upgrade	Last Mile Connectivity/Joint Bike-Ped Facilities	Farr Road	Dogwood Lane	Tyrone Road	Proposed	Sidepath	Upgrade existing sidepath to current design standards	Coordinate with FTP-406	
FTP-408	2018 FTP	Grady Avenue Sidepath	Last Mile Connectivity/Joint Bike-Ped Facilities	Grady Avenue	SR 54	SR 85	Proposed	Sidepath	Connectivity to Spring Hill Elementary School, Fayette Middle School and the proposed downtown Fayetteville redevelopment		Sidepath along north side of road (existing sidewalks on south side)
FTP-409	2018 FTP	Spring Hill Greenway	Last Mile Connectivity/Joint Bike-Ped Facilities	Spring Hill Greenway	Ridge Nature Preserve	Bradford Road	Proposed	Multi-Use Greenway Trail	Provides a connection from the proposed Whitewater Creek Greenway Trail and downtown Fayetteville		
FTP-410	2018 FTP	Whitewater Creek Greenway	Last Mile Connectivity/Joint Bike-Ped Facilities	Whitewater Creek Greenway	SR 85 South	SR 54	Proposed	Multi-Use Greenway Trail	Provides north-south connectivity throughout the heart of Fayette County		
FTP-411	2018 FTP	Senoia Road Sidepath	Last Mile Connectivity/Joint Bike-Ped Facilities	Senoia Road	MacDuff Parkway/Kedron Drive	Dogwood Lane	Proposed	Sidepath	Extension of existing trail along Senoia Road south to Peachtree City		
FTP-412	2018 FTP	Dogwood Lane Sidepath	Last Mile Connectivity/Joint Bike-Ped Facilities	Dogwood Lane	Senoia Road	Farr Road	Proposed	Sidepath	East-West Connectivity within City of Tyrone		
FTP-413	2018 FTP	Gasline Greenway	Last Mile Connectivity/Joint Bike-Ped Facilities	Gasline Greenway	Senoia Road	Kenwood Park	Proposed	Multi-Use Greenway Trail	Can potentially utilize utility easment		
FTP-414	2018 FTP	Veterans Parkway Sidepath	Last Mile Connectivity/Joint Bike-Ped Facilities	Veterans Parkway	SR 54	Hood Road	Proposed	Sidepath	Connection to Piedmont Hospital and Pinewood		

FTP-415	2018 FTP	Kenwood Road Sidewalks	Last Mile Connectivity/Pedestrian Facilities	Kenwood Road	New Hope Road	SR 279	Proposed	Sidewalk	Safety, North Fayette Elementary School, Public input		
FTP-416	2018 FTP	SR 279 Sidewalks	Last Mile Connectivity/Pedestrian Facilities	SR 279	SR 314	SR 138	Proposed	Sidewalks	Safety, Public input, transit access in South Fulton County		
FTP-417	2018 FTP	SR 54 Sidepath Segment 1	Last Mile Connectivity/Joint Bike-Ped Facilities	SR 54	Swanbrook Road	McDonough Road	Proposed	Sidepath	Connectivity to McCurry Park		
FTP-418	2018 FTP	SR 54 Sidepath Segment 2	Last Mile Connectivity/Joint Bike-Ped Facilities	SR 54	McDonough Road	Banks Road	Proposed	Sidepath	Connectivity to McCurry Park		
FTP-419	2018 FTP	Banks Road Sidepath	Last Mile Connectivity/Joint Bike-Ped Facilities	Banks Road	SR 85	McElroy Road	Proposed	Sidepath	Banks Road is a high crash corridor, also provides east-west connectivity, access to McCoy Park		
FTP-420	2018 FTP	McDonough Road Sidepath	Last Mile Connectivity/Joint Bike-Ped Facilities	McDonough Road	SR 54	McElroy Road	Proposed	Sidepath	Last mile connection to McCurry Park		
FTP-421	2018 FTP	SR 85 South Sidepath	Last Mile Connectivity/Joint Bike-Ped Facilities	SR 85s	Goza Road	Harp Road	Proposed	Sidepath	Provides safe route to Whitewater school complex (Elementary, Middle, and High School)		
FTP-422	2018 FTP	Harp Road Sidepath	Last Mile Connectivity/Joint Bike-Ped Facilities	Harp Road	Young Circle	Mask Road	Proposed	Sidepath	Connects residential subdivisions to SR 85s sidepath and provides access to schools		
FTP-423	2018 FTP	SR 74 Sidepath	Last Mile Connectivity/Joint Bike-Ped Facilities	SR 74	N Peachtree Parkway	E Crestwood Road	Proposed	Sidepath	Utilize old SR 74 roadbed. Potentially easy implementation. Provides needed north-south mobility		
FTP-424	2018 FTP	Southside Rail-to-Trail	Last Mile Connectivity/Joint Bike-Ped Facilities	Old Rail Line	Line Creek	Flint River	Proposed	Rail-to-Trail	Potential south metro regional trail connection utilizing rail ROW		
FTP-425	2018 FTP	Rockaway Road Sidepath	Last Mile Connectivity/Joint Bike-Ped Facilities	Rockaway Road	SR 74	County Line	Proposed	Sidepath	Connection to Senoia. Park of larger trail corridor that would connect PTC and Senoia		
FTP-426	2018 FTP	Sandy Creek Road Complete Street	Last Mile Connectivity/Joint Bike-Ped Facilities	Sandy Creek Road	SR 74	Veterans Parkway	Proposed	Complete Street	This project would add a sidepath as well as vehicular safety upgrades to calm traffic		
FTP-427	2018 FTP	Jenkins Road Sidewalk	Last Mile Connectivity/Joint Bike-Ped Facilities	Jenkins Road	SR 74	Sandy Creek Road	Proposed	Sidewalk	Provides safe access to school cluster		

FTP-428	2018 FTP	S. Jeff Davis Road Sidepath	Last Mile Connectivity/Joint Bike-Ped Facilities	S. Jeff Davis Road	Country Squire Drive	Inman Road	Proposed	Sidepath	Connection to Clayton County and Rivers Edge Plantation		
FTP-429	2018 FTP	Adams Road Connector and Trailhead	Last Mile Connectivity/Joint Bike-Ped Facilities	Adams Road	Sandy Creek Greenway	Gasline Greenway	Proposed	Sidepath	Fill gap between two greenway trail corridors. Also would provide opportunity to create a trailhead at Adams Road.		
FTP-430	2018 FTP	Sandy Creek Greenway Alternate	Last Mile Connectivity/Joint Bike-Ped Facilities	Sandy Creek Greenway	FTP-403 Alignment	Gasline Greenway	Proposed	Greenway	Alternative alignment that would connect to proposed Gasline Greenway		
FTP-431	2018 FTP	New Hope Road Sidepath	Last Mile Connectivity/Joint Bike-Ped Facilities	New Hope Road	SR 85	SR 92	Proposed	Sidepath	Provides bike-ped mobility in dense residential area north of Fayetteville		
FTP-432	2018 FTP	Quarters Road Sidewalks	Last Mile Connectivity/Pedestrian Facilities	Quarters Road	Alexander Ware Place	Redwine Road	Proposed	Sidewalk	Public input on cut through traffic speeding along this section of the road. Sidewalk would separate walkers from auto traffic.		
FTP-440	2018 FTP	Goza Road Bikable Shoulder	Last Mile Connectivity/Bicycle Facilities	Goza Road	SR 85	SR 92	Proposed	Bikeable Shoulder	High Use Strava Corridor, Public Input, Stakeholder Input	FTP-202	
FTP-441	2018 FTP	Bernhard Road Bikeable Shoulder	Last Mile Connectivity/Bicycle Facilities	Bernhard Road	Robinson Road	SR 85	Proposed	Bikeable Shoulder	High Use Strava Corridor, Public Input, Stakeholder Input	FTP-201	
FTP-442	2018 FTP	Ebenezer Road Bikeable Shoulder	Last Mile Connectivity/Bicycle Facilities	Ebenezer Road	PTC Boundary	SR 54	Proposed	Bikeable Shoulder	High Use Strava Corridor, Public Input, Stakeholder Input		
FTP-443	2018 FTP	Ebenezer Church Road Bikeable Shoulder	Last Mile Connectivity/Bicycle Facilities	Ebenezer Church Road	Robinson Road	Redwine Road	Proposed	Bikeable Shoulder	High Use Strava Corridor, Public Input, Stakeholder Input		

**Fayette County Comprehensive Transportation Plan Update and Master Path Plan
Marketing and Advertisement (Round 1)**

Handout 1



Handout 2



Create Your Story



FAYETTE TRANSPORTATION PLAN

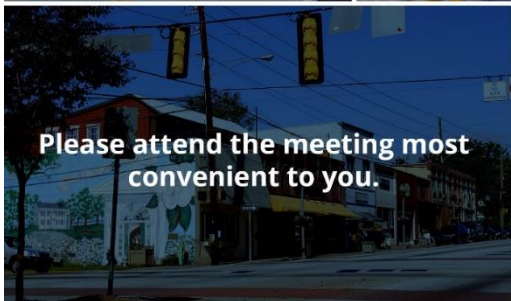
PUBLIC OPEN HOUSES



No formal presentation,
just stop by any time during
open house hours.



March 1, 2018 - 5:00 to 7:30 PM
Fayette County Board of Commissioners
Meeting Room
140 Stonewall Avenue West
Fayetteville, GA 30214



Please attend the meeting most
convenient to you.

March 6, 2018 - 5:00 to 7:00 PM
Sandy Creek High School
360 Jenkins Rd
Tyrone, GA 30290

Come and share your input on transportation
needs and concerns within Fayette County.



Questions or concerns? Let us know!
Caroline Evans | 404.824.7607
Caroline.evans@bluecypress-consulting.com

Take our survey:
<https://www.surveymonkey.com/r/FayetteTransportationPlan>

Handout 3 (Take our Survey)



Create Your Story




**TAKE OUR
SURVEY**



<https://www.surveymonkey.com/r/FayetteTransportationPlan>

Project Handouts (Round 2)

Handout 1

A handout graphic for Fayette County's Transportation Planning. It features a circular logo with the word "FAYETTE" in white on a dark blue background. To the right, the words "TRANSPORTATION PLAN" are written in large, white, bold, sans-serif capital letters. The background is a faded photograph of a street intersection with cars and trees. At the bottom, a dark blue horizontal bar contains the website URL in white text.

FAYETTE **TRANSPORTATION PLAN**

<http://www.fayettecountyga.gov/transportation-planning.htm>

A handout graphic for Fayette County's Transportation Planning. It features a circular logo with the word "FAYETTE" in white on a dark blue background. To the right, the words "TRANSPORTATION PLAN" are written in large, white, bold, sans-serif capital letters. The background is a faded photograph of a street with utility poles and a traffic light. Below the logo and title, there is a paragraph of text, followed by a bold heading, and then two columns of meeting information separated by a vertical line.

FAYETTE **TRANSPORTATION PLAN**

Fayette County is updating our Comprehensive Transportation Plan (CTP) and creating a Master Path Plan (MPP). The project team has received feedback from people who live, work, and play in Fayette County through public meetings, community events, and an online survey. With your help we have defined county wide goals, assessed existing conditions, and determined transportation related needs. We now need your help prioritizing the resulting project recommendations for future implementation.

Join us for our second, and final round of public input for the study:

July 12, 2018 – 5:30 to 7:00 PM Peachtree City Council Chambers 151 Willowbend Drive Peachtree City, GA 30269	July 16, 2018 – 5:30 to 7:00 PM Fayette County Public Library Large Meeting Room 1821 Heritage Park Way Fayetteville, GA 30214
---	---

Handout 2



Create Your Story



FAYETTE TRANSPORTATION PLAN

PUBLIC OPEN HOUSES

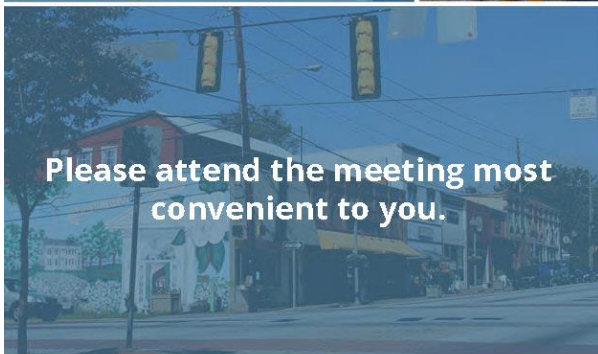


July 12, 2018 – 5:30 to 7:00 PM

**Peachtree City Council Chambers
151 Willowbend Drive
Peachtree City, GA 30269**

July 16, 2018 – 5:30 to 7:00 PM

**Fayette County Public Library
Large Meeting Room
1821 Heritage Park Way
Fayetteville, GA 30214**



Come to see what our team learned about existing conditions, and to help us prioritize project types. These meetings are the second, and final round, of public input for the study.

Questions or concerns? Let us know!
Caroline Evans | 404.824.7607
caroline.evans@bluecypress-consulting.com

More project information available here:
<http://www.fayettecountyga.gov/transportation-planning/transportation-plan-2018.htm>




Round 1 Community Events Announcement (Facebook)

26 Events

Events
Calendar
Birthdays
Discover
Past

Fayette County Transportation Plan Community Event

+ Create Event



FAYETTE COUNTY COMPREHENSIVE TRANSPORTATION PLAN
PUBLIC OPEN HOUSES

FEB 24 Fayette County Transportation Plan Community Event
Public · Hosted by Bike FAYETTE

★ Interested ✓ Going ...

🕒 Saturday, February 24 at 9 AM - 1 PM
2 days ago

📍 Peachtree City Farmers Market
215 Northlake Dr, Peachtree City, Georgia 30269 Show Map

About Discussion

0 Went · 3 Interested
Share this event with your friends

Details

The Fayette Transportation Plan update project team has scheduled a number of community events for community input. We hope to see you there to gather your feedback in person!


Fayette County is updating the Fayette Transportation Plan during Spring 2018. A major component of the 2018 update will be the creation of a Master Path Plan(MPP).

If you live, work, or play in Fayette County, we want to hear your feedback about the current transportation system in Fayette County, as well as what you would like to see changed. Your feedback will be used to guide the focus of the Transportation Plan update and the SR 74 Corridor Study.

You can input what you see as the requirements for roads, and bicycle and pede... See More

Causes Kid Friendly Cycling +2

About Bike FAYETTE



Bike FAYETTE
Community
Bike Fayette serves as the Fayette County Bicycle Community Advocacy forum to build partnerships, educate, and help to establish safe and enjoyable bicycle recreation and commuting networks throughout Fayette County and the Southern Crescent.

Round 1 Public Meeting 1 Announcement (Facebook)


26 Events

Events
Calendar
Birthdays
Discover

Fayette Transportation Plan Open House

Past

+ Create Event



FAYETTE COUNTY COMPREHENSIVE TRANSPORTATION PLAN
PUBLIC OPEN HOUSES

MAR 1 Fayette Transportation Plan Open House
Public · Hosted by Bike FAYETTE

★ Interested ✓ Going [Share](#) ⋮

🕒 Thursday at 5 PM - 7:30 PM
3 days from now

📍 Fayette County Board of Commissioners Chambers

About Discussion

0 Going · 0 Interested [Share](#)

Share this event with your friends

Details

The Fayette Transportation Plan update project team has scheduled a number of community events for community input. We hope to see you there to gather your feedback in person!

Fayette County is updating the Fayette Transportation Plan during Spring 2018. A major component of the 2018 update will be the creation of a Master Path Plan(MPP).

If you live, work, or play in Fayette County, we want to hear your feedback about the current transportation system in Fayette County, as well as what you would like to see changed. Your feedback will be used to guide the focus of the Transportation Plan update and the SR 74 Corridor Study.

You can input what you see as the requirements for roads, and bicycle and pede... See More

Causes Kid Friendly Cycling +2

Share In Messenger

To: Choose friends

Add a message...

About Bike FAYETTE

Round 1 Public Meeting 2 Announcement (Facebook)

26 Events

Events

Calendar

Birthdays

Discover

Fayette County Transportation Plan Open House

Past

[+ Create Event](#)



MAR 6 Fayette County Transportation Plan Open House

Public · Hosted by Bike FAYETTE

★ Interested ✓ Going [Share](#) ...

🕒 Tuesday, March 6 at 5 PM - 7 PM
Next Week · 43–63° Rain Showers

📍 Sandy Creek High School
360 Jenkins Rd, Tyrone, Georgia 30290 [Show Map](#)

About Discussion

0 Going · 4 Interested [Share](#)

Share this event with your friends

Details

The Fayette Transportation Plan update project team has scheduled a number of community events for community input. We hope to see you there to gather your feedback in person!

Fayette County is updating the Fayette Transportation Plan during Spring 2018. A major component of the 2018 update will be the creation of a Master Path Plan(MPP).

If you live, work, or play in Fayette County, we want to hear your feedback about the current transportation system in Fayette County, as well as what you would like to see changed. Your feedback will be used to guide the focus of the Transportation Plan update and the SR 74 Corridor Study.

You can input what you see as the requirements for roads, and bicycle and pede... [See More](#)

Causes Kid Friendly Cycling +2

Round 1 Public Meeting 2 Announcement (ARC Facebook)

The screenshot shows a Facebook post from the Atlanta Regional Commission (ARC). The post is dated 5 March at 12:19. The text of the post reads: "The second public meeting for the #FayetteCounty Transportation Plan will be tomorrow, 3/6 from 5-7 pm. Come out to hear information about the project & give your feedback! Be sure to visit below to stay up to date on the #transportation plan & complete the #survey!". Below the text is a promotional graphic for "FAYETTE COUNTY COMPREHENSIVE TRANSPORTATION PLAN PUBLIC OPEN HOUSES". The graphic includes the ARC logo and the text "FAYETTE COUNTY COMPREHENSIVE TRANSPORTATION PLAN PUBLIC OPEN HOUSES". Below the graphic, the text reads "Fayette County Transportation Planning" and "Fayette County Transportation S.P.L.O.S.T. FAYETTECOUNTYGA.GOV". To the right of the graphic, there is a small image of Sandy Creek High School with the address "Sandy Creek High School 360 Jenkins Rd Tyrone, GA 30290" and the text "Come and share your input on transportation needs and concerns within Fayette County." Below the post, there are buttons for "Like", "Comment", and "Share". To the right of the post, there is a "Public & government service in Atlanta, Georgia" section with a 4.6 star rating. Below that, there is a "Community" section with "Invite your friends to like this Page" and "5,061 people like this". Below that, there is an "About" section with a map showing the location at "229 Peachtree St. NE (8.37 km) 30303 Atlanta, Georgia" and a phone number "(404) 463-3100".

Round 1 Public Meeting 2 Announcement (ARC Instagram)

The screenshot shows an Instagram post from the account ARC (@AtlantaRegional). The post is dated 9:21 AM - 5 Mar 2018. The text of the post reads: "The 2nd public meeting for the #FayetteCounty Transportation Plan will be tomorrow, 3/6 from 5-7 pm. Come hear information about the project & give your feedback! Be sure to visit below to stay up to date on the #transportation plan & complete the #survey! fayettecountyga.gov/transportation...". Below the text is a promotional graphic for "FAYETTE COUNTY COMPREHENSIVE TRANSPORTATION PLAN PUBLIC OPEN HOUSES". The graphic includes the ARC logo and the text "FAYETTE COUNTY COMPREHENSIVE TRANSPORTATION PLAN PUBLIC OPEN HOUSES". Below the graphic, the text reads "March 6, 2018 - 5:00 to 7:00 PM" and "Sandy Creek High School 360 Jenkins Rd Tyrone, GA 30290". Below that, there is a small image of Sandy Creek High School with the text "Come and share your input on transportation needs and concerns within Fayette County." Below the post, there are buttons for "Like", "Comment", and "Share".

Round 1 Public Meeting 2 Announcement (Planatlanta Instagram)



March 6, 2018 - 5:00 to 7:00 PM
Sandy Creek High School
360 Jenkins Rd
Tyrone, GA 30290

Come and share your input on transportation needs and concerns within Fayette County.



FAYETTE COUNTY COMPREHENSIVE
TRANSPORTATION PLAN

**PUBLIC OPEN
HOUSES**



planatlanta • Follow
Sandy Creek High School

planatlanta The second public meeting for the #FayetteCounty Transportation Plan is tomorrow! Come out to hear information about the project and give your feedback! Be sure to visit below to stay up to date on the #transportation plan and complete the survey! <http://www.fayettecountyga.gov/transportation-planning/community-engagement.htm>



yllloh, iamjustchar, Islangley, planner_brian, dailybasicstyle and jncharleston like this

1 DAY AGO

Log in to like or comment.



**Round 1 Legal Announcement in the Fayette
County News**

**Fayette County
Transportation Plans
Meeting Notice**

Fayette County is updating its Comprehensive Transportation Plan, establishing a Master Path Plan for the County, and conducting a traffic study on State Route 74. Fayette County will be hosting two open-house style meetings regarding these projects: March 1, 2018 from 5:00 PM to 7:30 PM at the Fayette County Administrative Complex, in the Board of Commissioners Meeting Room - 140 Stonewall Avenue West, Fayetteville, GA 30214; and March 6, 2018 from 5:00 PM to 7:00 PM at Sandy Creek High School, 360 Jenkins Road, Tyrone, GA 30290. The public is invited to learn more about the projects and provide feedback. For additional details contact Phil Mallon - pmallon@fayettecountyga.gov or (770)-320-6009.

**Round 2 Legal Announcement in the Fayette
County News**

**Fayette County
Transportation Plans
Meeting Notice**

Fayette County is updating our Comprehensive Transportation Plan (CTP) and creating a Master Path Plan (MPP). The project team has received feedback from people who live, work, and play in Fayette County through public meetings, community events, and an online survey. With your help we have defined county wide goals, assessed existing conditions, and determined transportation related needs. We now need your help prioritizing the resulting project recommendations for future implementation.

Fayette County will be hosting two open-house style meetings regarding these projects: July 12, 2018, from 5:30 PM to 7:00 PM at the Peachtree City Council Chambers, at 151 Willowbend Drive, Peachtree City, GA 30269 and July 16, 2018 from 5:30 PM to 7:00 PM at the Fayette County Public Library, Large Meeting Room, at 1821 Heritage Park Way, Fayetteville, GA 30214

Come to see what our team learned about existing conditions, and to help us prioritize project types.

For additional details contact Phil Mallon - pmallon@fayettecountyga.gov or (770)-320-6009.

Please visit our website for updated information on how you can join one of our

Fayette County Comprehensive Transportation Plan Update and Master Path Plan
 Public Meeting One 3/01/2018

Sign In

Public Meeting Sign In

March, 1st 2018



TRANSPORTATION
 PLAN

Number	Name	E-mail
1	MIKE JORGENSEN	MJORGENSEN@AOL.COM
2	William Taylor	williamLTaylor3@gmail.com
3	Vincent Williams	VTWILLI@COMCAST.NET
4	JEFF GRANIER	JCGRANIER@AOL.COM
5	Jene Anderson	
6	PHILLIP ANDERSON	PHIL30215@GMAIL.COM
7	Roland Myers	rmyers@factoryautomation.com
8	MARTIN SAS	mbers@mac.com
9	Tony Parrott	tparrot@hotmail.com
10	Alma Stone	thealmastone@outlook.com
11	TERRENCE WILLIAMSON	TERIBW@MSU.COM
12	Joy Hinds	hinds-science@yahoo.com

Public Meeting Sign In

March, 1st 2018



Number	Name	E-mail
13 +1	^{+ William} Nicole Brown	Ni Lyms @ ya hoo. com
14	Sonya Kennedy	skennedy@fayettecountygga.gov
15	Denise West	DWest@fayettecountygga.gov
16	Donna Black	donna@brent.us
17	^{&} SIMON MARKS	LSSMARKS@BELLSOUTH.NET
18 +1	^{Jimmy L. Huff} MARY JOHNSON	JAM JIMACO@ATT.NET
19	John Thompson	jsthompson71@gmail.com
20	Rick Schultz	jrschultz26@comcast.net
21	Rogue Romero	rock-2k-91@yahoo.com
22	Kayin C. Jones	KJones@Fairburn.com
23	Del Burgess	delvonnieb@aol.com
24	Mary Parrott	mparrott@fayettecountygga.gov

1

Public Meeting Sign In

March, 1st 2018



Number	Name	E-mail
25	ANITA GODBEE	AGODBEE@FAYETTECOUNTYGA.GOV
26	Mariann Kalogeros	m.kalogeros@yahoo.com
27	Jay Jones	JayJonesActor@gmail.com
28	Brady Kling	bradykling@fayettecountyga.gov
29	Joshua Nobis	jbn24@nan.edu
30	Cassandra Leone	cm1378@nan.edu
31	BILL BECKWITH	BILLBECKWITH22@GMAIL.COM
32	Alice M Jones	amattjones@aol.com
33	RON GOODWIN	
34	Joan McNeil	joy7car@aol.com
35	Julie Brown	jbrown@fayetteville-ga.gov
36	Connie James	cjames0804@yahoo.com

Public Meeting Sign In

March, 1st 2018



TRANSPORTATION
PLAN

Number	Name	E-mail
37	Jennika Jackson	Jennika.Jackson@B2500.Hq.com
38		
39		
40		
41		
42		
43		
44		
45		
46		
47		
48		

Live Work Play Exercise



**Place A
GREEN DOT
Where You
LIVE**



**Place A
RED DOT
Where You
WORK**




**Place A
YELLOW DOT
Where You
PLAY or VISIT**



**Place A
BLUE DOT
To
SHARE
INFORMATION**
*Match The Number On
Your Comment Card*

Comment Card



Location (Intersection, Corridor, or Address): _____


Type of Problem (Circle one):

- Congestion
- Safety
- Maintenance
- Bicycle
- Pedestrian

Other Information: _____

1

Generic Comment Card

 **FAYETTE** TRANSPORTATION PLAN

Are there other comments you want to share with us? Please leave them here:

Handout



Create Your Story



TAKE OUR SURVEY



<https://www.surveymonkey.com/r/FayetteTransportationPlan>

Photos

Photo 1. Community members filling out comment cards.



Photo 2. A community member participating in the Live Work and Play exercise.



Fayette County Comprehensive Transportation Plan Update and Master Path Plan
 Public Meeting Two 3/06/2018

Sign In

Public Meeting Sign In

March 6th, 2018



Number	Name	E-mail
1	TOM WALLER	
2	LAUREN TURNER	ll LaurenTurner@gmail.com
3	James Collins Cassandra Collins	JAC8406@AOL.COM CNmill17@AOL.COM
4	Tina Womack	Twomack73es@mail
5	Rick WRIGHT	rwright558@aol.com
6	KENNETH BOBBITT, SR	Kenbobbitt@bellsouth.net
7	Damon Free	DFree9467@ bell ^{bellsouth.net}
8	Dennis Brown	dkr_machining@bellsouth.net
9	Mark Shugart	SFCIN markshugart@sbcnet.com
10	Gloria Furr	gfurr@tyrone.org
11	Eric Dial	edial@tyrone.org
12	Sandy Beach	sbeach@tyrone.org

Public Meeting Sign In

March 6th, 2018



Number	Name	E-mail
13	Richard Schuman	RRSCHUMIA@BELLSOUTH.NET
14	Charles King	charli.king1911@gmail.com
15	Debbie Lowe	Debbie@DebbieLowe.com
16	Dan Eldridge	deldridge@kpmg.com
17	Glenn & Pam Dunn	thedunnfamily@comcast.net
18	Karen Cole	karencole@aol.com
19	RON PIPER	RON1942@COMCAST.NET
20	John McCartney	John_mccartney@bellsouth.net
21	YVONNE McCARTNEY	NYCron@HUMAC.COM
22	Phil Herrington	p47herre@gmail.com
23	CHUCK DIX	DIX5@BELLSOUTH.NET
24	Orlney Hood #1	12+φ41φ@yahoo.com

Public Meeting Sign In

March 6th, 2018



TRANSPORTATION
PLAN

Number	Name	E-mail
25	Bob & Brenda Wallace	br-BobWallace@gmail.com
26	Ken Cannell	Kencann57@yahoo.com
27	Phillip Trocquet	ptrocquet@tyrone.org
28	Dee Baker	dbaker@tyrone.org
29	Anita Johnson	ajs700@icloud.com
30	Anita Davis	happy2band@gmail.com
31	ERIC DIAL	DIALSTRATEGIC@GMAIL.COM
32	Ed Nolan	
33	MARtha Nolan	MNOLAN11382@gmail.com
34+1	Linda Brand	
35	DERRICK JACKSON	DerrickJackson84@AOL.com
36	Chip Glazier	chipglazier@rocketmail.com

Public Meeting Sign In

March 6th, 2018



TRANSPORTATION
PLAN

Number	Name	E-mail
37	Roger Ellington	Ellington Roger @ Gmail. com
38	Deanna Moulty	dmoulty@h tmail. com
39	Michael Link	beeky@comcast.net
40	Larry Danek	larryod@bellsouth.net
41	Lill. Danek	l
42	Rodney Davis	CHEVYFIRETRUCK@yahoo.com
43	Scott Marchman	MARCHMAN. SCOTT @ Gmail. com
44	GEORGE LANDIS	GMLANDIS.10@GMAIL.COM G.M. LANDIS
45	Cheryl Martin	cem_scrap@hotmail.com
46	Steve Justice	Steve justice@ dell.comcast
47	Vicki Price	
48	Roger Gillam	rogergillam48@gmail.com

Public Meeting Sign In

March 6th, 2018



Number	Name	E-mail
49	Walter Calloway	waltcalloway@yahoo.com
50	Damita Little-Redmond	dlittleredmonda@yahoo.com
51	Elizabeth Anglin +1	elanglin68@gmail.com
52	Jeff Cicilio +1	JVCiglio@yahoo.com
53	Amanda Ott	
54 +1	Obie Hurst	obiehurst@gmail.com
55	TRISCIA HENDRICKSON	triscia1908@me.com
56 +	Cindy Repine	cindymrepine@aol.com
57	Sandy Lockridge	backworm.sl.2013@gmail.com
58	Donita Lockridge	donita30@juno.com
59	FRANK GARDNER	FRANKGARDNER02@aol
60	DEXTER HARRIS	harrisdexter@hotmail.com

Public Meeting Sign In

March 6th, 2018



Number	Name	E-mail
61	Kim Tread	Kimtread@hetweel.com
62	Wade Stubbs	MWstubs@bellsouth.net
63	Pat Kearney	KKhomeservices@yahoo.com
64	Paul Hernandez	HERNDEZA@gmail.com
65	Candice Aaron	candice.aaron@hotmail.com
66	Dor Laws	DorLaws@TCloud.com
67	Pat Kear	KEMP6161@gmail.com
68	Felita Banks	fyrosser@hotmail.com
69	ENDRELL RUCKER	ENDRELLRUCKER76@gmail
70	MICHAEL C. JONES	CAPEERS58@BELLSOUTH.NET
71	Tommy Smith	
72	Marilyn Smith	

Public Meeting Sign In

March 6th, 2018



TRANSPORTATION
PLAN

Number	Name	E-mail
73	David Gray	davidlgraye@llsanta.net
74	George fields	fields.george@gmail.com
75	Josh Bloom	jshbloom2720@aol.com
76	Carol Sprungsteen	C
77	Claude Barnes	claudobarnes85@yahoo.com
78	Lucas Saldemay	lucas@elpuente framing.com
79	Charles Stallworth	cgstallw9@gmail.com
80	Besim Berkolli	besimberkolli@gmail.com
81	Greg Clifton	gregclif5@gmail.com
82	Robert Green	rgreen.greenb@aol.com
83	Carrie Klarl	farwell63@gmail.com
84	Dwight Jones	dwrightsjones@hotmail.com

Public Meeting Sign In

March 6th, 2018



TRANSPORTATION
PLAN

Number	Name	E-mail
97	Ronnie Moon	ronmoon@mac.com
98	Sara Walton	Sswalton@bellsouth.net
99	Tim & Karen Stanfield	Bratak@comcast.net
100	Claudia Eisenburg	ceisenburg@gmail.com
101		
102		
103		
104		
105		
106		
107		
108		


Public Meeting Sign In

March 6th, 2018



Number	Name	E-mail
109 +1	Daphne Bousquet	daphne.bousquet@gmail.com
110	Katina Hall	Katinahall@gmail.com
111	Jill Fosnough	Jfosnough@bellsouth.net
112	Winnie Anderson	andersonwp@bellsouth.net
113	David Brill	brill@mindspring.com
114	Carol Kalafut	Kalafut4@comcast.net
115	Nichole Jones Queen	nichde@firstinfinity.com
116	Benard Queen Jr.	benard@firstinfinity.com
117		
118		
119		
120		

Live Work Play Exercise



**Place A
GREEN DOT
Where You
LIVE**



**Place A
RED DOT
Where You
WORK**




**Place A
YELLOW DOT
Where You
PLAY or VISIT**



**Place A
BLUE DOT
To
SHARE
INFORMATION**
*Match The Number On
Your Comment Card*

Comment Card



Location (Intersection, Corridor, or Address): _____


Type of Problem (Circle one):

- Congestion
- Safety
- Maintenance
- Bicycle
- Pedestrian

Other Information: _____

1

Generic Comment Card

 **FAYETTE** TRANSPORTATION PLAN

Are there other comments you want to share with us? Please leave them here:

Handout



Create Your Story



TAKE OUR SURVEY



<https://www.surveymonkey.com/r/FayetteTransportationPlan>

Photos

Photo 1. Phil Mallon, Division Director of Public Works, answers questions from community members during the second public meeting.



Photo 2. A community member points out a current transportation project to Phil Mallon.



**Fayette County Comprehensive Transportation Plan Update and Master Path Plan
Public Meeting Three 7/12/2018**

Sign In

Public Meeting Sign In

July 12th, 2018



Number	Name	E-mail
1	JONATHAN LOVE	jplove03@ATT.NET
2	RICHARD MEYER	
3	Megan Troquet	mcvilardi@gmail.com
4	Jimmy Pace	jim3@Pacered.com
5	JAMES CLARKE	JCLARKE@RWCRE.NET
6	STEVEN GULAS	stevengulas@comcast.net
7	Chip Glazer	chipglazer@rocketmail.com
8	JIM SCHEIBLER	
9	Dan Dobny	ddobny@croymengineering.com
10	Arnie Geizer	geizer112@bellsouth.net
11	Jessica Ridley	JRID2012@gmail.com
12	Bob & Mariann Kalogeros	m.kalogeros@yahoo.com

Public Meeting Sign In

July 12th, 2018



TRANSPORTATION
PLAN

Number	Name	E-mail
13	Michelle Stewart	michellemonroestewart @yahoo.com
14	Pat Turner	
15	Ford Bachtel	
16	Neil Bolen	SNBOLEN403@Yahoo
17	PAT Healey	
18	Jason Veclootch	jvcc06@comcast.net
19	Crystal Bashakes	
20	EMMANUEL BASHAKES	
21	KEITH LARSON	KEITH.LARSON@BELLSOUTH.NET
22	David Kisko	david.kisko@jccbs.com
23	Maryann Davis	sheeple53@aol.com
24	Dominique Goodson	

Public Meeting Sign In


July 12th, 2018



TRANSPORTATION
PLAN

Number	Name	E-mail
25	Anita Larson	
26	JT RABON	JTRabon@yahoo.com
27	PHIL PREBUR	PPREBUR@Peachtree-City.org
28	MIKE FORAN	faomike@gmail.com
29	JAY SCHEIBLER	jay-scheibler@yahoo.com
30	SLAGMOLEN	
31	SCOTT BRADSHAW	_____
32	John White	
33	MAURICE UNGARO	MAURICEUENGAR.com
34	TERRY WHITLOCK	TW34269@gmail.com
35	Gileen Clune	leany258@hotmail.com
36		

Where You Live Exercise




**Place A
GREEN DOT
Where You
LIVE**

Comment Card



**Place A
BLUE DOT
To
SHARE
INFORMATION**

*Match The Number On
Your Comment Card*



Location (Intersection, Corridor, or Address): _____


Type of Problem (Circle one):

- Congestion
- Safety
- Maintenance
- Bicycle
- Pedestrian

Other Information: _____


1

Generic Comment Card

 **FAYETTE** TRANSPORTATION PLAN

Are there other comments you want to share with us? Please leave them here:

Handout



Create Your Story

TAKE OUR SURVEY

<https://www.surveymonkey.com/r/FayetteTransportationPlan>

Photos

Photo 1. A community member participates in the online Survey.



Photo 2. Community members add commit card stickers to various maps at the third public meeting.



Fayette County Comprehensive Transportation Plan Update and Master Path Plan
 Public Meeting Four 7/16/2018

Sign In

Public Meeting Sign In

July 16th, 2018



Number	Name	E-mail
1	Lon MAZURE	MLMAZURE@AOL.com
2	JEFF + LINDA GRAVES	jlmint818@gmail.com
3	Nancy F. Hubbard	hmKitty@bellsouth.net
4	Keneth Turner	-
5	Rochd Turner	-
6	Susan Alexander	
7	Barbara ^{A.} Haynes	babs-toyapo@yahoo.com (PH) 859-4236
8	Harden Shirley	hshirley@fateville-ga.com
9	Brenda S. Jones	brendajones54@att.net
10	Gene Thomas	JFTSservices@bellsouth.net
11	John Jackson	3678 jackson2375@bellsouth.net
12	Clarence Wisner	elevatedresponse@yahoo.com

Public Meeting Sign In

July 16th, 2018



TRANSPORTATION
PLAN

Number	Name	E-mail
13	Faye Avery	fayeavery@comcast.net
14	Tanya Latson	nubianqueenm1@aol.com
15	CAROLYN JONES	METROBEWZ@bellsouth.NET
16	Wayne Brown	WLBJS4@yahoo.com WLBJS4@yahoo.com
17	Rhonda Williams	rhonda0026@yahoo.com
18	Grover Cox	GCOXX7@aol.com
19	EVA Collier	mackeie@bellsouth.net
20	Veronda	
21	TERISE LANG	tlang770@aol.com
22	Lynn Heaton	sljheate@gmail.com
23	Alfred Dingler	AlfredFarm387@aol.com
24	Nathan Long	NathanLong1206@gmail.com

Public Meeting Sign In

July 16th, 2018



Number	Name	E-mail
25	Anthony Stanley	astanley@fayettecountyga.gov
26	PAT WINSTON	pat.winston@comcast.net
27	Patricia Jones-Young	pyoung195@yahoo.com
28	Michael M. Young	youv195@bellsouth.net
29	John Wallan	jwallan+FC@gnucil.com
30	Shara Bates	Princesssharab@gmail.com
31	Barry Bates	bates.barry@yahoo.com
32	kelly faris	kellyfaris@atlanta.finehomes.com
33	ralph faris	ralphieboy@whodatralph.com
34	Angelika Cline	akline@comcast.net
35	BENJAMIN WHITEHORST	AKBEN747@yahoo.com
36	Cathy Natelle	cathy7221@ATT.net

SIM GIBERT

Public Meeting Sign In

July 16th, 2018



TRANSPORTATION
PLAN

Number	Name	E-mail
37	Owen Gutierrez	H0tro4Owen@gmail.com
38	Glenn MacDonald	SSMA1066@gmail.com
39	Ethan Gutierrez	ethanlizzard1123@gmail.com
40	Levia+Vivian Arnold	vivianarnold@bellsouth.net
41	VIRGIL FUDD	VIRGILFUDD@GMAIL.COM
42	Tracy Klintfey	tracyinfrey@gmail.com
43	VANESSA FILMORE	tvfilmore@gmail.com
44	BELICIA CARTER	ANDERSON.BELICIA@gmail.com
45	NATE HOWARD	NATHANBO3@COMCAST.NET
46	Capers Shanko	info@bargainbouncin.com
47	Rebecca M. Joiner	rmjoiner678@gmail.com
48	Sandra Smith	SS72506@gmail.com

Public Meeting Sign In

July 16th, 2018



TRANSPORTATION
PLAN

Number	Name	E-mail
49	Alex MacDonald	Almpbt at me.com
50	Alex Keele	atk1776a@gmail.com
51	John (Dillon) Roberts	
52	Drew Roberts	drew.roberts78@gmail.com
53	Carolyn Chapman	carolynchapman@bellsouth.net
54	JAY WILSON	jtwilson1217@gmail.com
55	GERALD WILSON	GLOBALVOYAGETRAVEL@gmail.com
56	Angie Mathews	angie@brent.us
57	Marcus Mathews	mcmathews65@yahoo.com
58	Pawley Scraggins	Pawway@Yahoo.com
59	Susan Oxford	UNCRD@aol.com
60	Rogue Romero	rock-2k_9@yahoo.com

Public Meeting Sign In

July 16th, 2018



TRANSPORTATION
PLAN

Number	Name	E-mail
61	Barbara Kaplan	
62	Tom Gray	
63	Tony Miller	
64	DAVID GALTEN	
65	Martin S. Sas	
66	Candace Sabino	
67	Nicholas Keele	
68	DONALD FOWLER	
69	Bob Kline	
70	Jibe Kline	
71	Bishop J. Dukes	morgandukesradio@gmail.com
72	Morgan Dukes	"

Public Meeting Sign In

July 16th, 2018



TRANSPORTATION
PLAN

Number	Name	E-mail
73	Craig Leslie Ray	VJNLC1@bellsouth.net
74	Kerin Madden	
75	Ray Gibson	rgibson@fayetteville-ja.gov
76	Nancy Thames	
77	Allen Thames	
78	Del Burgess	
79	Michael D. Jones	jonesmdj83@gmail.com
80	Ed Worrell	Edward.Worrell@Delta.com
81	Cleveland Fitcher	Cleo11@Bellsouth.net
82	James C. Beauford	jamescbeauford@gmail.com
83	Debbie Lowe	debbie@debbielowe.com
84	Joann Gorrell	joann-gorrell@hotmail.com

Public Meeting Sign In

July 16th, 2018



TRANSPORTATION
PLAN

Number	Name	E-mail
85	Nathan Ingram	nathan.serves@ychoe.com
86	Darrell Ingram	
87	Aiden Starvo	
88	Mr & Mrs Laverie Condy	4courtne@bellsouth.net
89	Sherry Schwabacher	4courtne cluster100cdf@gmail.com
90	Theona Chor Njoku Jr	injoku007@gmail.com
91	KEITH A. ROVASTRE ROUNTREE	KTREEINGA@BELL-SOUTH.NET
92	Darryl Beauford	sarucga@gmail.com
93	CAROLYN EDWARDS	cjbrom828@yahoo.com
94	Maria Camacho - Jones	mariadelc.camacho@yahoo.com
95	Jahnee Prince	jprince@fayetteville-ga.gov
96	Mike JORGENSEN	MJORGENSEN@AOL.COM

Public Meeting Sign In

July 16th, 2018



TRANSPORTATION
PLAN

Number	Name	E-mail
97	Sara Wolricki	sarabethwolricki@outlook.com
98	Nancy Ricciardi	n5r1528@gmail.com
99	ANITA GODBEE	AGODBEE@FAYETTECOUNTYGA.GOV
100	Peggy Roche	Peggy.roche@yahoo.com
101	Sylvia Syblis	
102	ERIC BROWN	ericbrown@csrhomes.com
103	Tatiana Post	talktotati@gmail.com
104	TONY PARROT	tparrot@hotmail.com
105	Nicholas Hertenstein	
106	Dennis Brannon	brannoncpa@yahoo.com
107	T. J. Hubbard	itonjhubb20@hotmail.com
108	DAVID DRILL	

Public Meeting Sign In


July 16th, 2018



TRANSPORTATION
PLAN

Number	Name	E-mail
109	Daryal Danley	Daryal.Danley@gmail.com
110	Roway Howard	
111	Jourline Jenkins	Jourline.Jenkins@bellsouth.net
112	Danielle Ansley	meegoansley@gmail.com
113	KATHALEE BREWER	Kbrewer@Fayetteville.ga.gov
114		
115		
116		
117		
118		
119		
120		

Where You Live Exercise




**Place A
GREEN DOT
Where You
LIVE**

Comment Card



**Place A
BLUE DOT
To
SHARE
INFORMATION**

*Match The Number On
Your Comment Card*




Location (Intersection, Corridor, or Address): _____

Type of Problem (Circle one):

- Congestion
- Safety
- Maintenance
- Bicycle
- Pedestrian

Other Information: _____

Generic Comment Card

 **FAYETTE** TRANSPORTATION PLAN

Are there other comments you want to share with us? Please leave them here:

Handout



Create Your Story

TAKE OUR SURVEY

<https://www.surveymonkey.com/r/FayetteTransportationPlan>

Photos

Photo 1. A large turn out of community members including a local boy scout troop take turns viewing the maps at the fourth public meeting.



Photo 2. A community member fills out a comment form identifying a specific location within Fayette County that they have concern over.



Fayette County Comprehensive Transportation Plan Update and Master Path Plan Rounds One and Two Community Events

- Brooks Farmer's Market 7/12/2018
- Fayette Visioning Summit, December 8, 2018
- Fayette County NAACP Martin Luther King, Jr. Day Meeting, January 15, 2018
- Peachtree City Farmer's Market, February 24, 2018
- FACTOR, February 24, 2018
- Hot Off the Press @ Fayette County Library, April 23, 2018
- 3rd Annual Balloons Over Fayette, June 24, 2018
- Peachtree City Night Market, February 24, 2018
- The handouts, giveaways, and photos from all the community events are included in **Appendix L**.

Public Event Handout





Factor Event (4/23/2018) Notes

**FACTOR at Grace Church
Phil Mallon and Joe Robison Meeting Notes
April 23, 2018 at noon**

Meeting summary: Phil went over the slides (attached) and talked about funding options for transportation projects. The focus was on opportunities for low-scale transit options (e.g., shuttle service). At the start of the meeting everyone took turns commenting on their agency's biggest need with respect to transportation.

Needs expressed by the FACTOR members:

- Options beyond automobile for young and old to move across County
- Transportation of the sick – home to medical facility and from one medical facility to another
- Getting to and from Fayette Samaritans
- Alternatives to driving

- Accessibility for the disabled
- Regional connections
- Affordable options (multiple support)
- Better / more options to get in and out of the County (e.g., more interstate access)
- Example – how does someone in Brooks who can't drive get to a grocery store?
- Alternatives transportation options for the youth

Other thoughts expressed during the discussion and Q&A:

1. The Fayette Senior Services transportation system was viewed by all as a good model to work from.
2. Phil asked FACTOR to quantify the number of people needed transit services (what is the latent demand).
3. The group felt golf carts and paths are a good and viable transportation alternative to the automobile. There was strong support for paths located off a roadway and/or independent of roadways.
4. Uber and similar services are an option but have drawbacks of cost and vehicles that may not accommodate the disabled.
5. Of the funding options discussed, a transit tax via HB 930 offers the most promise.
6. Strong support for community park-n-ride lots. Let private community organize the vans, carpooling etc.
7. Paths desired along Tyrone Road and Flat Creek Trail.
8. Another path goal supported by the group is to connect the existing north and south portions of the Redwine Road path.
9. Strong support for a shuttle system that would provide fixed and set runs between major medical facilities in the area (Fayette, Coweta, etc.). FACTOR will pursue how a system may be structured and funded.
10. There is more demand for walking on paths than biking.
11. Strong support for a regional path along SR 54.

Phil encouraged the group to reach out to the BOC with ideas and goals once they have definitive ideas set.

Joe Robison Notes

Meeting opened with attendees describing some issues their clients have;

- Hard for people to move around the County (911)
- People cannot get to follow up appointments; spread out, live farthest out (Board of Health)
- Lack of affordable public transportation (Samaritans)
- Young adults graduating from high school. No personal transportation. When disadvantaged cannot get/hold to a job.
- Accessible/affordable transportation (McIntosh Trail)
- Grandparents taking youth to/from work. Transportation in and outside County. Connection to Marta, jobs located in Atlanta.
- Special needs youth access to transportation for work
- Golf Cart Paths connect throughout County, allow transportation without drivers license.
- Veterans are brought to and from food drives. Some not driving for 15 yrs. (Eden)
- Quality Care- Mental/Physical, #2 reason people leave County is Transportation, #1 reason – cost of living (Factor Fayette Chair)

Presentation By Phil Mallon with attendee interaction

Phil: Question: Restrict truck use?

Sandy Creek will always be trucks

Line Creek – No

Walmart 74/54 PTC

Need a shuttle similar to what was provided by hospital before Southern Piedmont... Shuttle from hospital to Atlanta Medical Center. A shuttle from Fayette Hospital to Coweta Hospital and Cancer Clinics. Hospital to Airport

Allow public to use an existing commercial parking lot, such as Ingles, allowing for a safe place to park and have shuttle to Atlanta. Park and Ride coming to Fairburn on SR 74, south of I-85.

Henry County along I-75 at SR 155, SR 20/81 is horrible. Avoid doing what has been done in those areas.

20% of families are no-shows for appointments with these agencies because of transportation. There is a demand in the County to be able to get patients back and forth from appointments.

Factor is looking to provide real numbers who need this assistance and the working poor with no automobiles

Coweta has a system but will not travel outside county limits. Fayette Senior Services provides a similar program for seniors only.

Fayette County needs a shuttle service where a person can call and schedule a pick up during certain times of the day. Maybe maintain a fleet of 5 or 6 vans.

UBER is used but gets expensive. Maybe try and form Corporate Partnerships- County, Hospitals? Paid vouchers by hospital currently in some instances. Uber Help and Uber Mobility (will hold wheelchairs). Partnership with Factor? Other groups to run? County may help fund?

Marta Mobility Vans – Expand from Clayton/piggyback on them?

Connect Redwine Path all the way into Fayetteville. Expand Path System. To Walmart to get to work by biking. Paths are highest need. SR 54 is experiencing a big increase in walkers... trailer park, Hispanics. Need a path from Ebenezer to Hospital

Replicate Fayette Senior Services systems for county's disadvantaged and infirm.

A shuttle is needed between Hospice care centers.

Mobile Food at the church have 3 to 4 to 10 families coming to pick up food in a single vehicle.

Voucher System for a hospital shuttle

Who are the current drivers in Fayette County?

"X" number of riders possibly contract with Factor program?

Senior Center may have a list of Transportation providers. Chamber maybe?

Factor forming a committee project to pull things together... hospital to hospital. Uber Drivers...

Phil said he would help provide direction, if needed.

10	Briggs, Bren	<i>KB</i>	
11	Caresource	Reginald Johnson -	6/26/2018
12	Christian City – Safe Place	Mark Andrews -	5/15/2018
13	Church of Latter Day Saints	Marilee Gardner -	12/1/2017
14	Family Patterns Matter	Linda Kirkpatrick -	Erin Krause - 4/24/2018
15	Fayette Board of Health	Angie Nutt -	Jan Hall - 4/19/2018
16	Fayette Care Clinic	Deb Presley-Christensen - Kelly Williams -	Brianna Mavis - 2/27/2018
17	Fayette County BOE	Audrey Toney - Dr. Susan Barrow -	Kim Bryan - Eulene Paulk - 3/29/2018
18	Fayette County DFCS	Susan Boggs -	Lisa Nebel - 8/1/2018
19	Fayette County Sheriff's Office	Major Tommy Pope -	3/9/2018
20	Fayette GKRC	Karen Gillespie – Beverly Thomas - Nadine Brooks -	Mike Greer - <i>Mike Greer</i> Donna Greer - <i>Donna Greer</i> 3/1/2018
21	Flat Rock AME Church	Dr. Ed Johnson -	Vanessa Johnson 3/27/2018
22	Ga. Baptist Children's Home	Donielle Phipps <i>Donielle Anderson</i>	Brian Hawkins 4/24/2018

23	Gordy, Queen	Q G		1/22/2019
24	Grace Evangelical Church	Mike Stachura - <i>Mike St.</i> Carrie Zook -	Kem Williams - <i>KW</i> Marlene Koslowski -	N/A
25	Guitars Not Guns	Lulie Nelson -	Ray Nelson -	4/11/2018
26	Healing Bridge Clinic	Mike Conaway -		2/26/2019
27	Herzberg, Dorothy FACTOR Board			4/24/2018
28	Ideal Therapy	Corlette Cambridge -	Nkenge Evans -	4/24/2018
29	Insure GA	Nick Anderson - <i>Nick Anderson</i>		4/17/2018
30	Kirk, Ted			6/1/2018
31	Ladd, Linda	<i>LL</i>		8/1/2018
32	McIntosh Trail CSB	Sandra Powell - <i>Sandra Powell</i>		3/21/2019
33	Midwest Food Bank	Will Garner -	Lisa Lowther -	1/19/2019
34	Michael Mumper, Staff	<i>Michael Mumper</i>		N/A
35	Oparah, Dawn – AMADI			4/24/2018
36	PeachState	Chris Ward -		2/22/2019
37	Presberg, Leonard			2/27/2019
38	Rachel's Ray of Hope	Keri Cannella-Moye -		4/24/2018

39	Southern Conservation Trust	Katie Pace -	2/27/2018
40	Southern Crescent Habitat for Humanity	Megan Carl -	email 1/19/18
41	Southside Support	Melissa Dinas - <i>Melissa</i> Raissa Chandler - <i>Raissa</i>	3/3/2019
42	The Bedford School	Betsy Box - Jeff James -	3/1/2018
43	The Summit Church	Rev. Sandra Wilmesherr -	8/28/2018
44	Thoms, Betsy - SCTCollege	<i>Victoria Keller (sending in renewal)</i>	3/21/2018
45	Toles, Ted	<i>Ted Toles</i>	1/19/2019
46	Trouth, Helen (DJJ)		8/1/2017
47	WellCare Georgia	Anthony Hill -	Rejoining 7/24/17
48	United Way - Greater ATL	Nhora Plehn <i>NP</i> Linda Jones -	8/1/2018
49	Williams, Beverly	<i>BW</i>	4/24/2018

Hot Off the Press PowerPoint

**Hot off the Press
Transportation Plan 2018 Update**

Fayette County Public Library
Friday, May 4, 2018
Phil Mallon, Fayette County Public Works

1




2

Life of a Transportation Project

1. Need & Purpose
2. Funding
3. Concept Development
4. Design & Environmental Permitting
5. Land acquisition
6. Construction
7. Operations & Maintenance

What will Fayette County need by the year 2040?

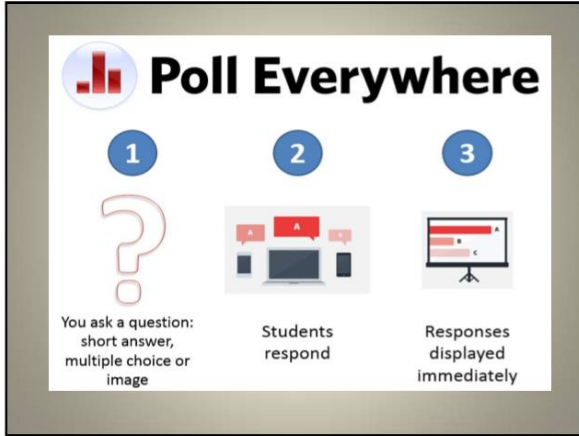
3



Funding

1. County General Fund (maintenance)
2. County CIP
3. Special Purpose Local Option Sales Tax (SPLOST)
4. Georgia Department of Transportation
5. Atlanta Regional Commission

4



5

How To Use Poll Everywhere

- Text message
 - Create a new text message
 - TO: 22333
 - Message: CarolineEvan898
- Web Browser
 - PollEv.com/CarolineEvan898



6



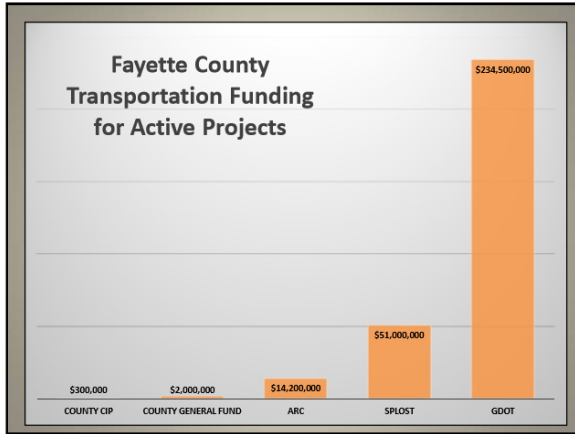
7

To show this poll

- 1**
Install the app from pollev.com/app
- 2**
Start the presentation

Still not working? Get help at pollev.com/app/help
or
[Open poll in your web browser](#)

8



9

Transportation Studies

- Comprehensive Transportation Plan Update
- Master Path Plan
- SR 74 Corridor Study

10

Road Projects

1. Capacity – new roads & road widening
2. Intersections – geometry, control type
3. Safety – guard rails, lighting, sight distance, signs
4. Maintenance - resurfacing
5. Regional – connections to Interstates, neighboring Counties, State Routes

11

To show this poll

1. Install the app from pollev.com/app
2. Start the presentation

Still not working? Get help at pollev.com/app/help or [Open poll in your web browser](#)

12

Bikes, Pedestrians, & Golf Carts

1. What is Community vision?
2. Identify needs (often competing)
3. Establish consistent standards
4. Prioritize projects
5. Guidance for road crossings

13

To show this poll

1

Install the app from
pollev.com/app

2

Start the presentation

Still not working? Get help at pollev.com/app/help
or
[Open poll in your web browser](#)

14

To show this poll

1

Install the app from
pollev.com/app

2

Start the presentation

Still not working? Get help at pollev.com/app/help
or
[Open poll in your web browser](#)

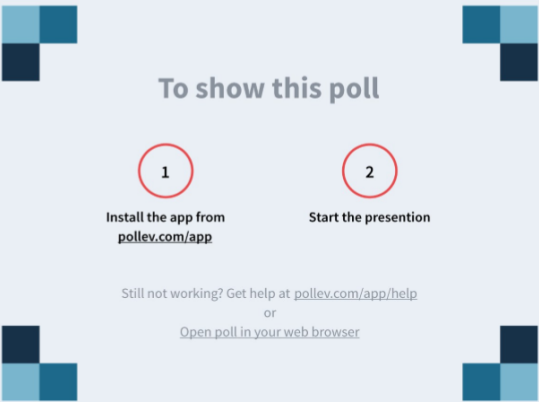
15



Public Transit

- On-call services (expansion of Fayette Senior Services model)
- Park-n-Ride Lots
- Fixed shuttle services between Medical Centers
- Third-party services (Uber, Lyft, etc.)
- Alternative modes (paths)

16



To show this poll

1


Install the app from
pollev.com/app

2

Start the presentation

Still not working? Get help at pollev.com/app/help
or
[Open poll in your web browser](#)

17



Other Topics

- Access Management
- Trucks
- An Aging Population
- Traffic Calming
- Roadway Landscaping

18



Future Outreach

<p>July 12, 2018 5:30 to 7:00 PM</p> <p>Peachtree City Council Chambers 151 Willowbend Drive Peachtree City, GA 30269</p>	<p>July 16, 2018 5:30 to 7:00 PM</p> <p>Fayette County Public Library 1821 Heritage Park Way Fayetteville, GA 30214</p>
--	--

<http://www.fayettecountyga.gov/transportation-planning/index.htm>

19

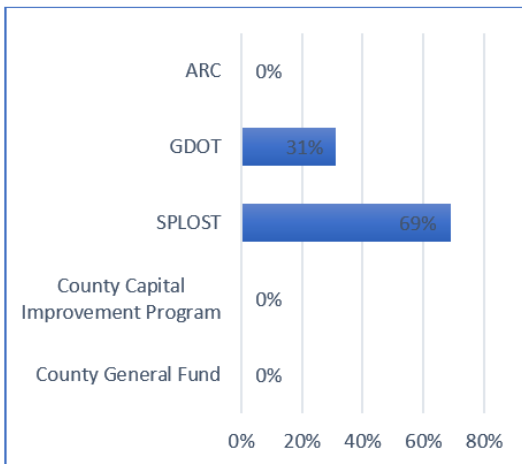
Hot Off the Press Poll Everywhere Results



Hot Off the Press (May 7, 2018)

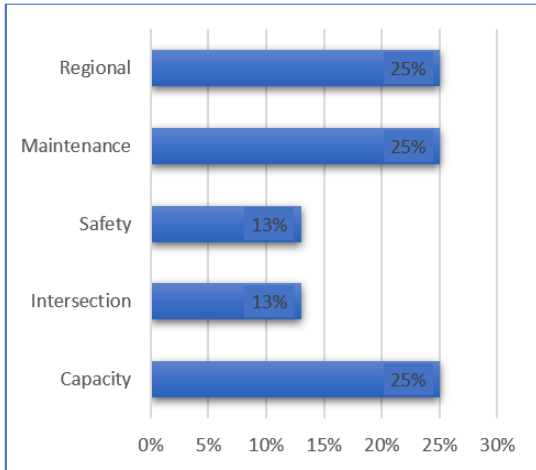
Poll Everywhere Results

1. Which is the largest transportation funding source for Fayette County?



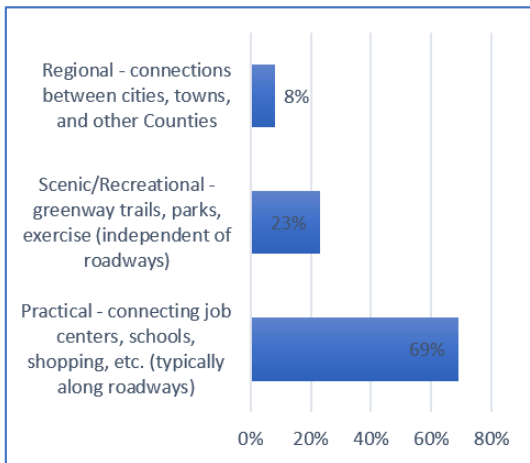
Funding Source	#	%
County General Fund	0	0%
County Capital Improvement Program	0	0%
SPLOST	9	69%
GDOT	4	31%
ARC	0	0%

2. What type of road projects should be highest priority over the next 20 years?



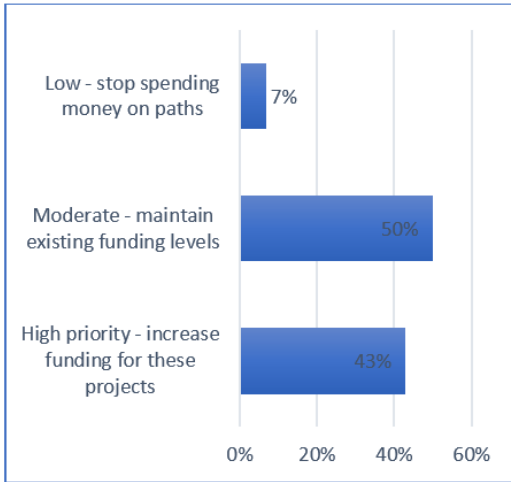
Project Type	#	%
Capacity	6	25%
Intersection	3	13%
Safety	3	13%
Maintenance	6	25%
Regional	6	25%

3. What types of paths are most desired?



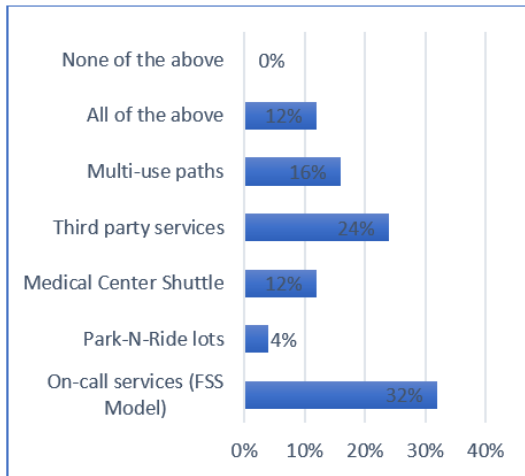
Path Type	#	%
Practical - connecting job centers, schools, shopping, etc. (typically along roadways)	9	69%
Scenic/Recreational - greenway trails, parks, exercise (independent of roadways)	3	23%
Regional - connections between cities, towns, and other Counties	1	8%

4. How important is an expanded path network across our Cities and County?



Importance	#	%
High priority - increase funding for these projects	6	43%
Moderate - maintain existing funding levels	7	50%
Low - stop spending money on paths	1	7%

5. Which of these transit initiative options do you support for Fayette County?



Initiative Option	#	%
On-call services (FSS Model)	8	32%
Park-N-Ride lots	1	4%
Medical Center Shuttle	3	12%
Third party services	6	24%
Multi-use paths	4	16%
<u>All of the above</u>	3	12%
None of the above	0	0%

Public Events Photos

Photo 1. A project team member, Sarah Beddington, hands out project information at the Brooks Farmer’s Market.



Photo 2. The informational booth setup at the Peachtree City Farmer’s Market.

